

Outer Dowsing Offshore Wind

Plans (Part 1 of 2)

2.5 Land Plans

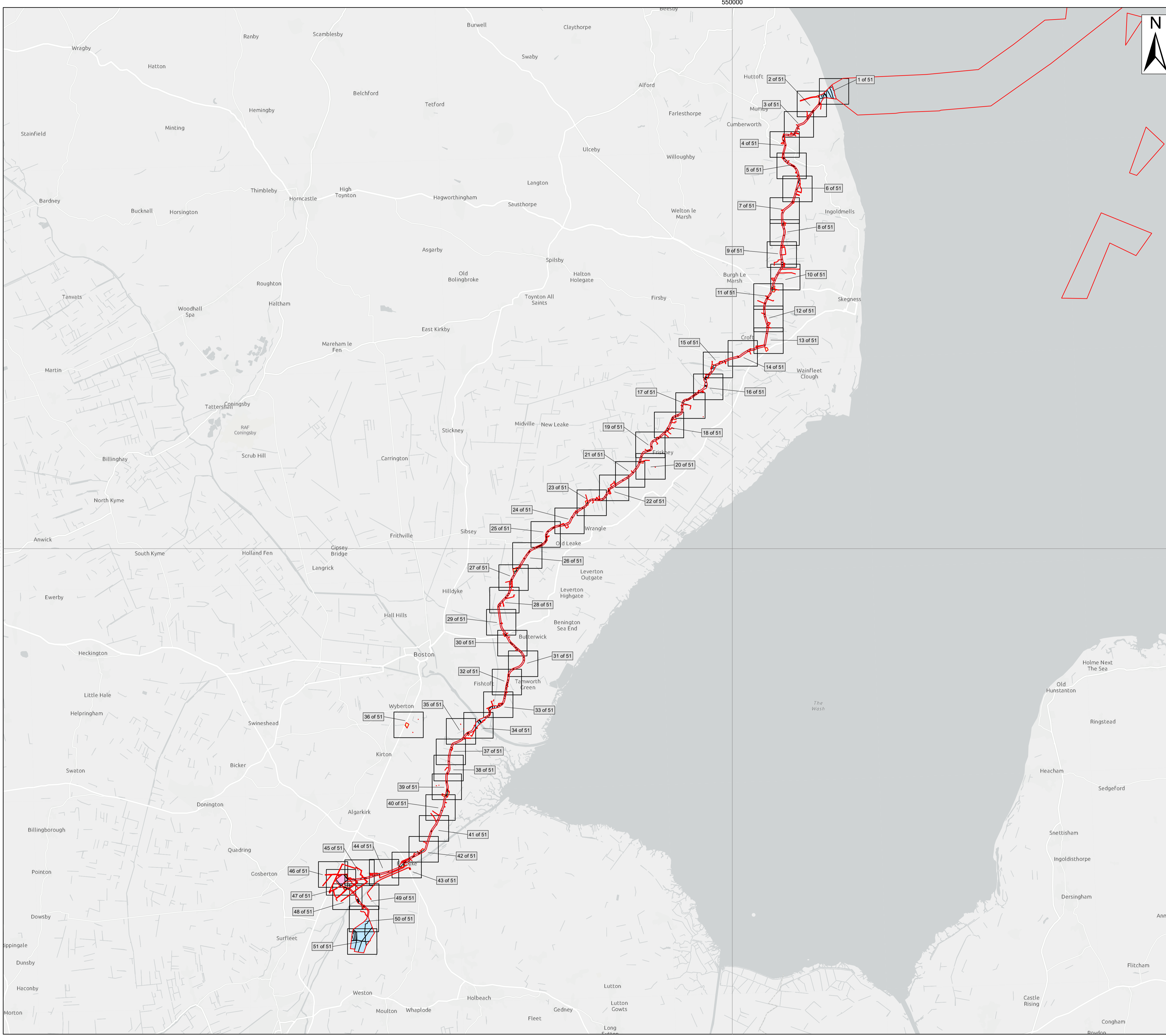
Date: November 2024

Document Reference: 2.5

Pursuant to APFP Regulation: 5(2)(i)

Rev: 5.0

| Company: | | Outer Dowsing Offshore Wind | | Asset: | | Whole Asset | |
|--------------------------------|----------------|------------------------------------|------------------|---|--------------------|--------------------|--|
| Project: | | Whole Wind Farm | | Sub Project/Package: | | Whole Asset | |
| Document Title or Description: | | 2.5 Land Plans | | | | | |
| Internal Document Number: | | PP1-ODOW-DEV-CS-PLN-0015_05 | | 3 rd Party Doc No (If applicable): | | N/A | |
| Rev No. | Date | Status / Reason for Issue | Author | Checked by | Reviewed by | Approved by | |
| 1.0 | March 2024 | DCO Application | Dalcour Maclaren | Shepherd & Wedderburn | Outer Dowsing | Outer Dowsing | |
| 2.0 | July 2024 | Response to Section 51 Advice | Dalcour Maclaren | Shepherd & Wedderburn | Outer Dowsing | Outer Dowsing | |
| 3.0 | September 2024 | Procedural Deadline 19 September | Dalcour Maclaren | Shepherd & Wedderburn | Outer Dowsing | Outer Dowsing | |
| 4.0 | October 2024 | Deadline 1 | Dalcour Maclaren | Shepherd & Wedderburn | Outer Dowsing | Outer Dowsing | |
| 5.0 | November 2024 | Deadline 2 | Dalcour Maclaren | Shepherd & Wedderburn | Outer Dowsing | Outer Dowsing | |

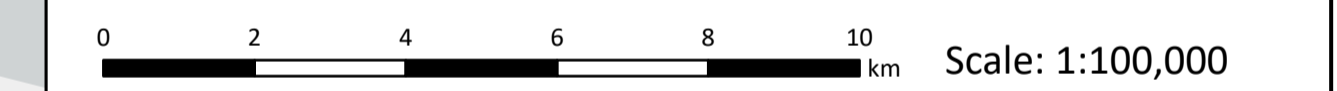


- Legend**
- Order Limits
 - Freehold
 - Permanent Rights
 - Temporary Rights

Source:
 Contains Esri Community Maps Contributors, Esri UK, Esri, TomTom, Garmin, Foursquare, GeoTechnologies, Inc, METI/NASA, USGS, Esri UK, Esri, TomTom, Garmin, Foursquare, GeoTechnologies, Inc, METI/NASA, USGS, Esri UK, Esri, TomTom, Garmin, FAO, NOAA, USGS.
 Based upon the Ordnance Survey Map with the sanction of the controller of HM Stationery Office. Crown Copyright Reserved. © OS Licence No. 0100031673

| | |
|---------------|------------------------|
| Notes: | Status: |
| | Pre-examination Update |

Onshore Coordinate System
 Datum: OSGB 1936
 Spheroid: Airy 1830
 Projection: British National Grid
 Central Meridian: 2 W
 Vertical Reference: Newlyn

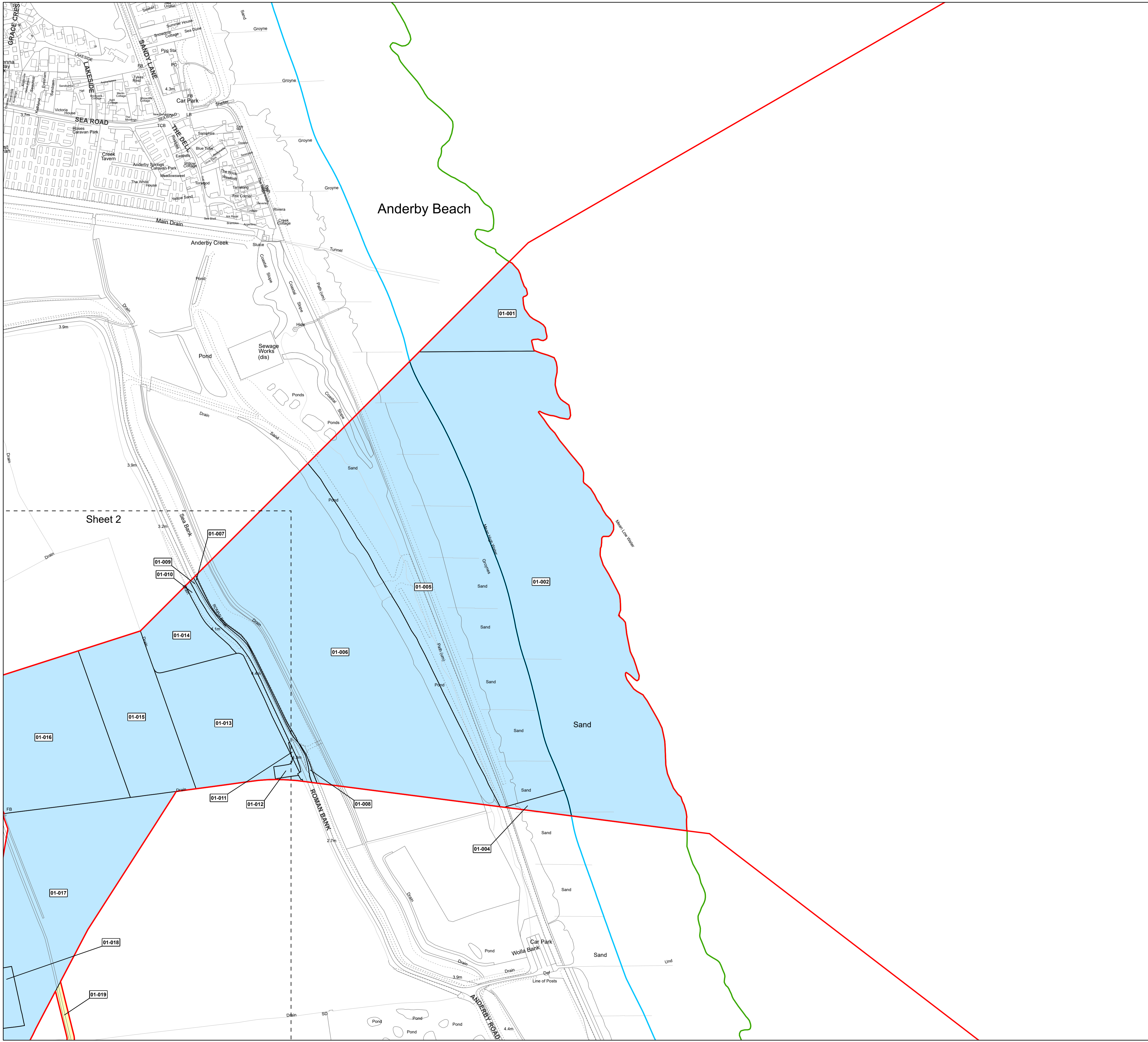


Outer Dowsing Offshore Wind 2.5 Land Plans V5 DCO Application

| Drawing No: PP1-ODOW-DEV-CS-MAP-0005_02 | | | | | |
|--|-----------|-------------------------------|----------------------|---------|----------|
| Drawing: Overview Sheet | | | Page Size: A1 | | |
| Rev No: | Date | Description | Drawn | Checked | Approved |
| 2.0 | July 2024 | Response to Section 51 Advice | SR | DM/ODOW | ODOW |
| 3.0 | Sept 2024 | Response to Rule 17 Letter | WS | DM/ODOW | ODOW |
| 4.0 | Oct 2024 | Deadline 1 | WS | DM/ODOW | ODOW |
| 5.0 | Nov 2024 | Deadline 2 | WS | DM/ODOW | ODOW |



This document may only be used for the purpose for which it was commissioned and in accordance with the terms of engagement for that commission. Unauthorised use of this document in any form whatsoever is prohibited.

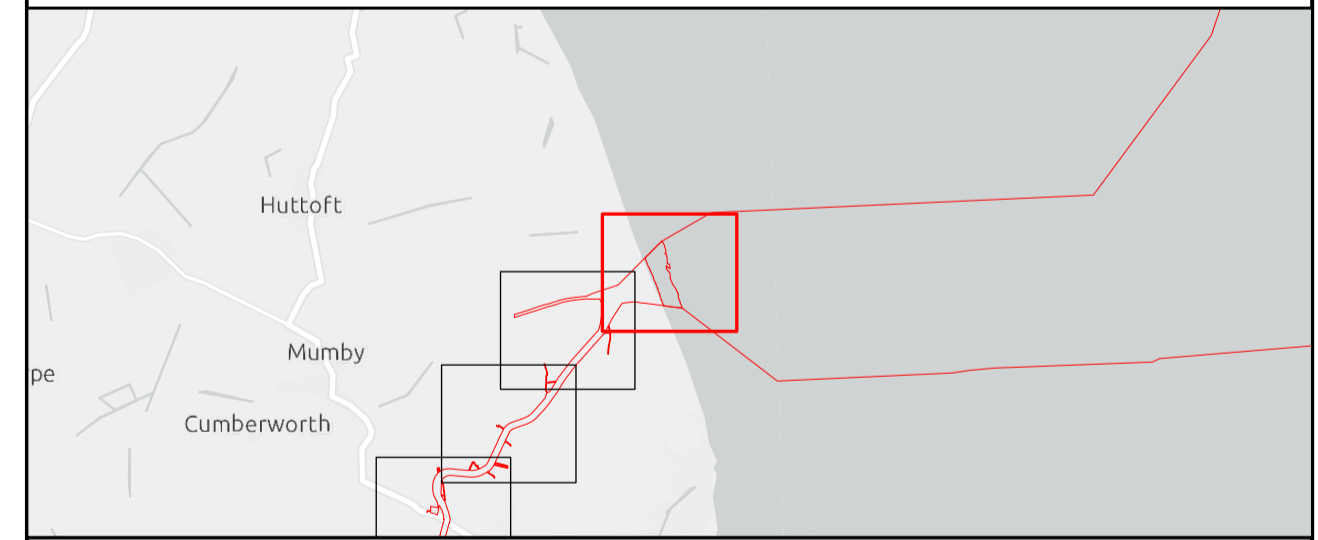


- Legend**
- Order Limits
 - Permanent Rights
 - Temporary Rights
 - Mean High Water (Springs)
 - Mean Low Water (Springs)

Source:
 Contains Esri Community Maps Contributors, Esri UK, Esri, TomTom, Garmin, Foursquare, GeoTechnologies, Inc, METI/NASA, USGS, Esri UK, Esri, TomTom, Garmin, Foursquare, GeoTechnologies, Inc, METI/NASA, USGS.
 Based upon the Ordnance Survey Map with the sanction of the controller of HM Stationery Office. Crown Copyright Reserved. © OS Licence No. 0100031673

| | |
|--------|-----------------------------------|
| Notes: | Status: Pre-examination Update |
|--------|-----------------------------------|

Onshore Coordinate System
 Datum: OSGB 1936
 Spheroid: Airy 1830
 Projection: British National Grid
 Central Meridian: 2 W
 Vertical Reference: Newlyn



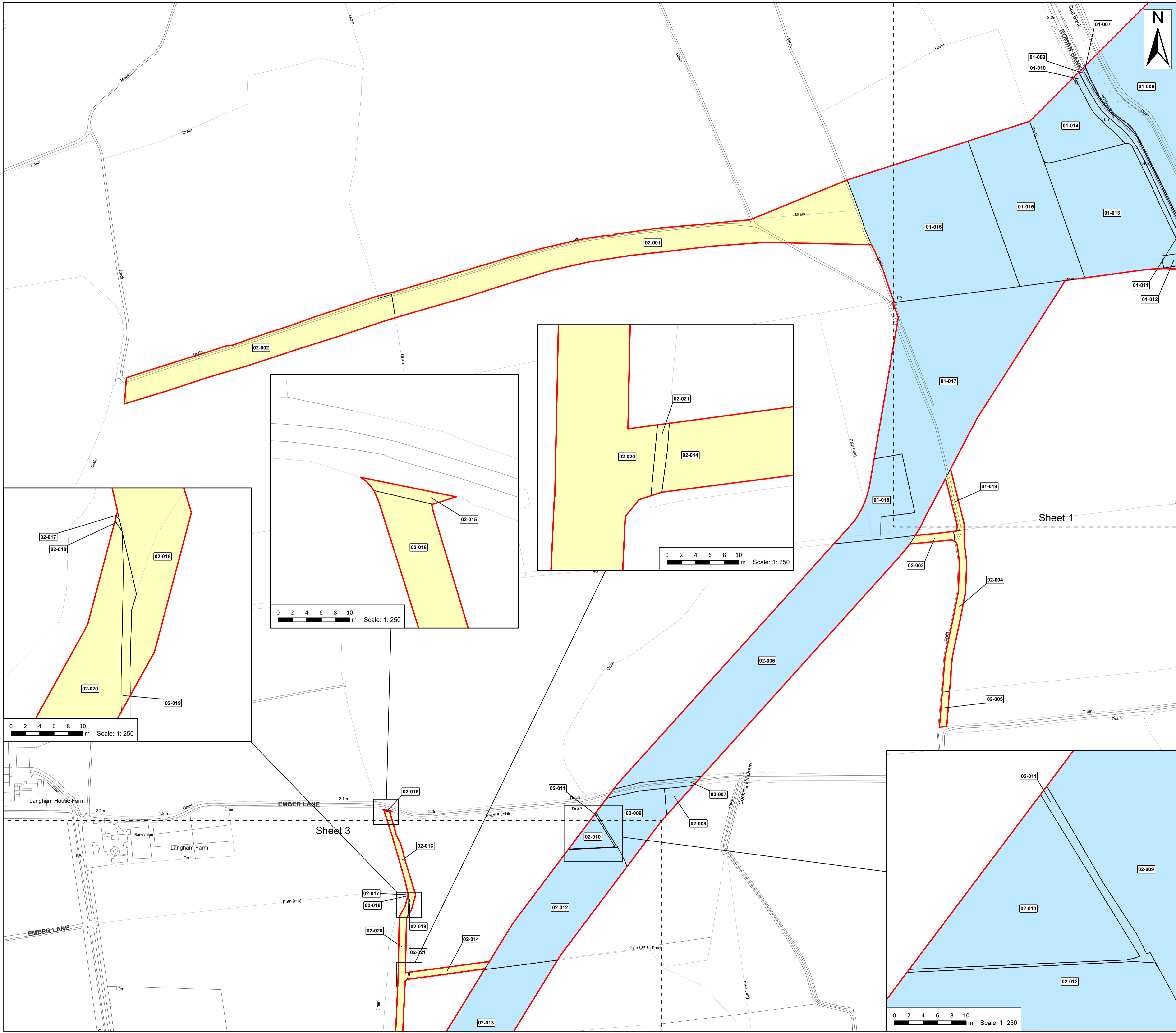
Outer Dowsing Offshore Wind 2.5 Land Plans V5 DCO Application

Drawing No: PP1-ODOW-DEV-CS-MAP-0005_02

| Drawing: 1 of 51 | | | Page Size: A1 | | |
|------------------|-----------|-------------------------------|---------------|---------|----------|
| Rev No: | Date | Description | Drawn | Checked | Approved |
| 2.0 | July 2024 | Response to Section 51 Advice | SR | DM/ODOW | ODOW |
| 3.0 | Sept 2024 | Response to Rule 17 Letter | WS | DM/ODOW | ODOW |
| 4.0 | Oct 2024 | Deadline 1 | WS | DM/ODOW | ODOW |
| 5.0 | Nov 2024 | Deadline 2 | WS | DM/ODOW | ODOW |



This document may only be used for the purpose for which it was commissioned and in accordance with the terms of engagement for that commission. Unauthorised use of this document in any form whatsoever is prohibited.



Legend

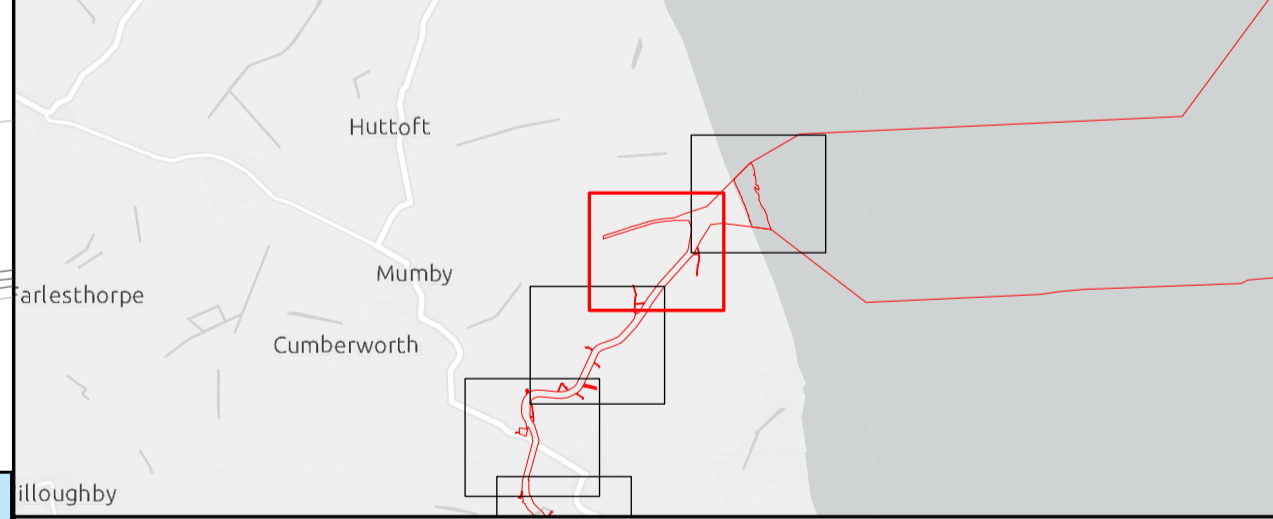
- Order Limits
- Permanent Rights
- Temporary Rights

Source:
 Contains Esri Community Maps Contributors, Esri UK, Esri, TomTom, Garmin, Foursquare, GeoTechnologies, Inc, METI/NASA, USGS, Esri UK, Esri, TomTom, Garmin, Foursquare, GeoTechnologies, Inc, METI/NASA, USGS.
 Based upon the Ordnance Survey Map with the sanction of the controller of HM Stationery Office. Crown Copyright Reserved. © OS Licence No. 0100031673

Notes:

Status:
Pre-examination Update

Onshore Coordinate System
 Datum: OSGB 1936
 Spheroid: Airy 1830
 Projection: British National Grid
 Central Meridian: 2 W
 Vertical Reference: Newlyn



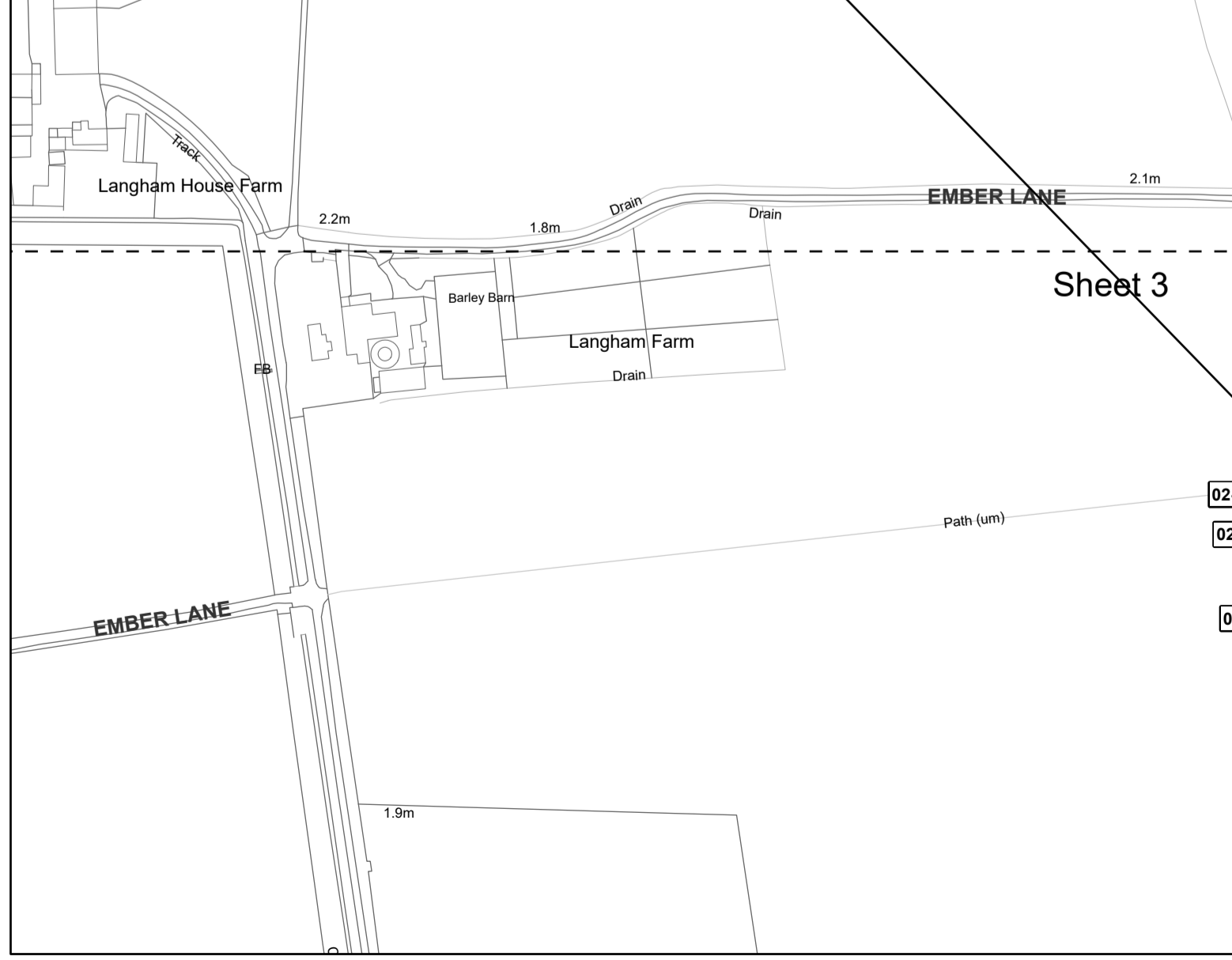
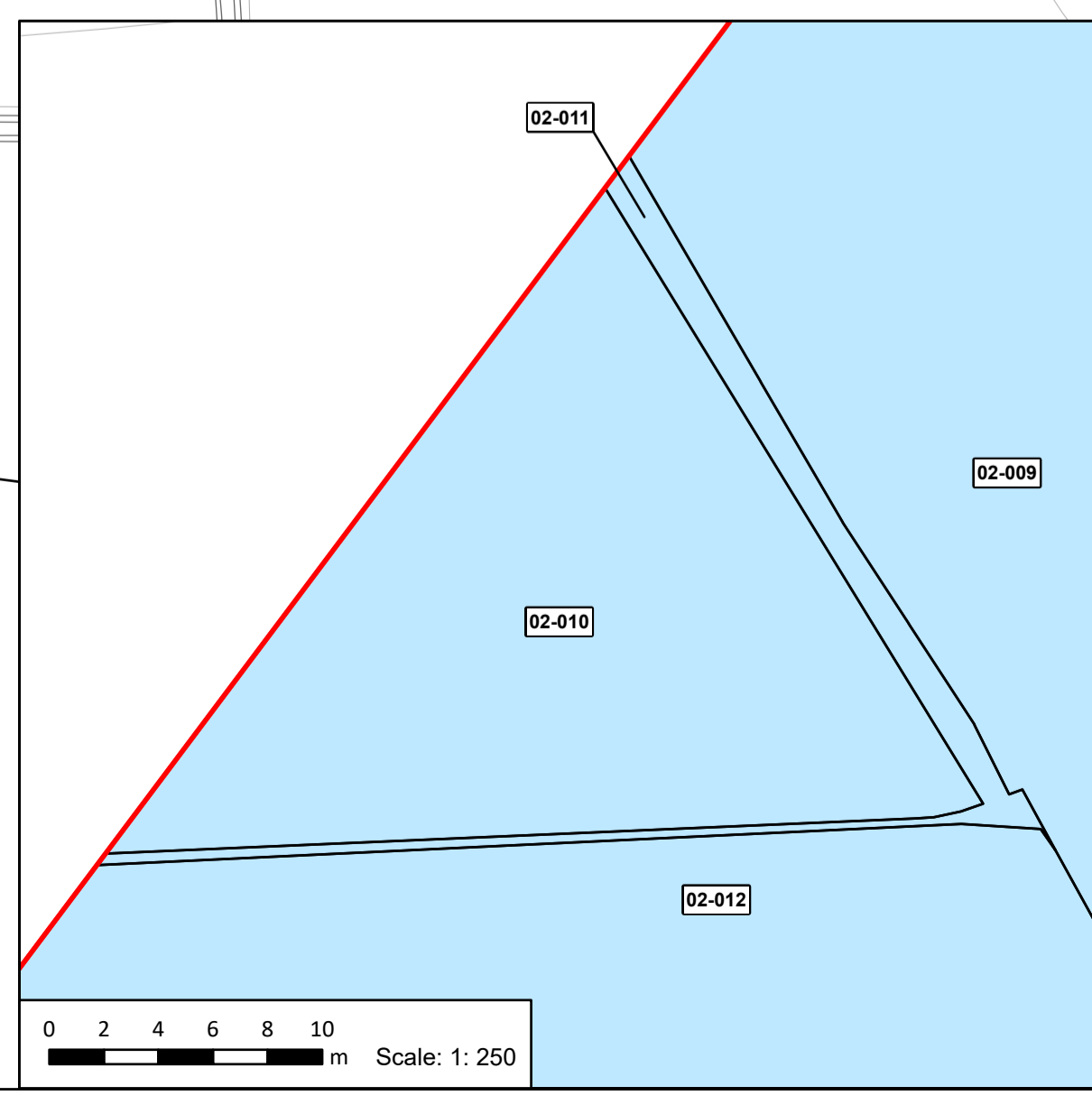
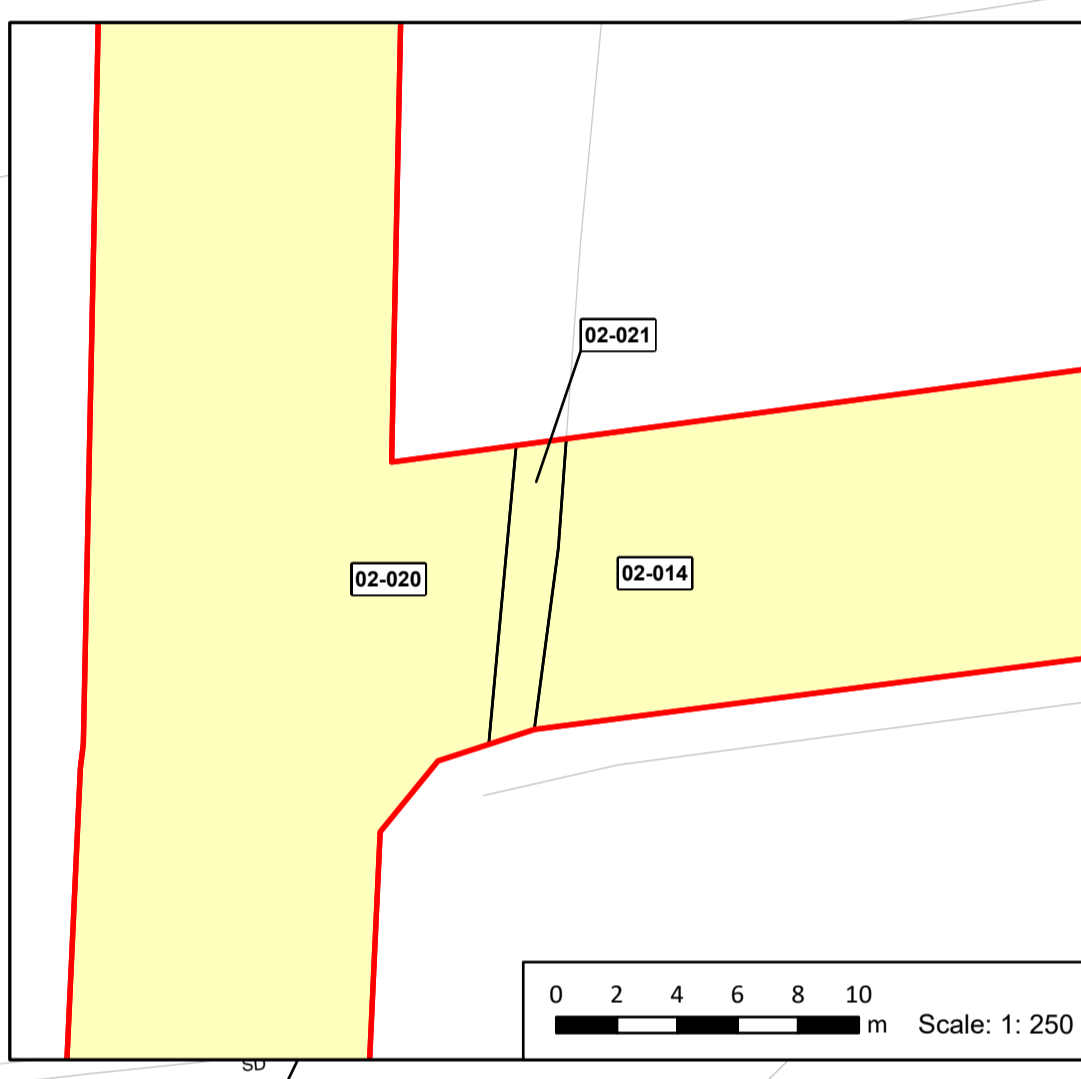
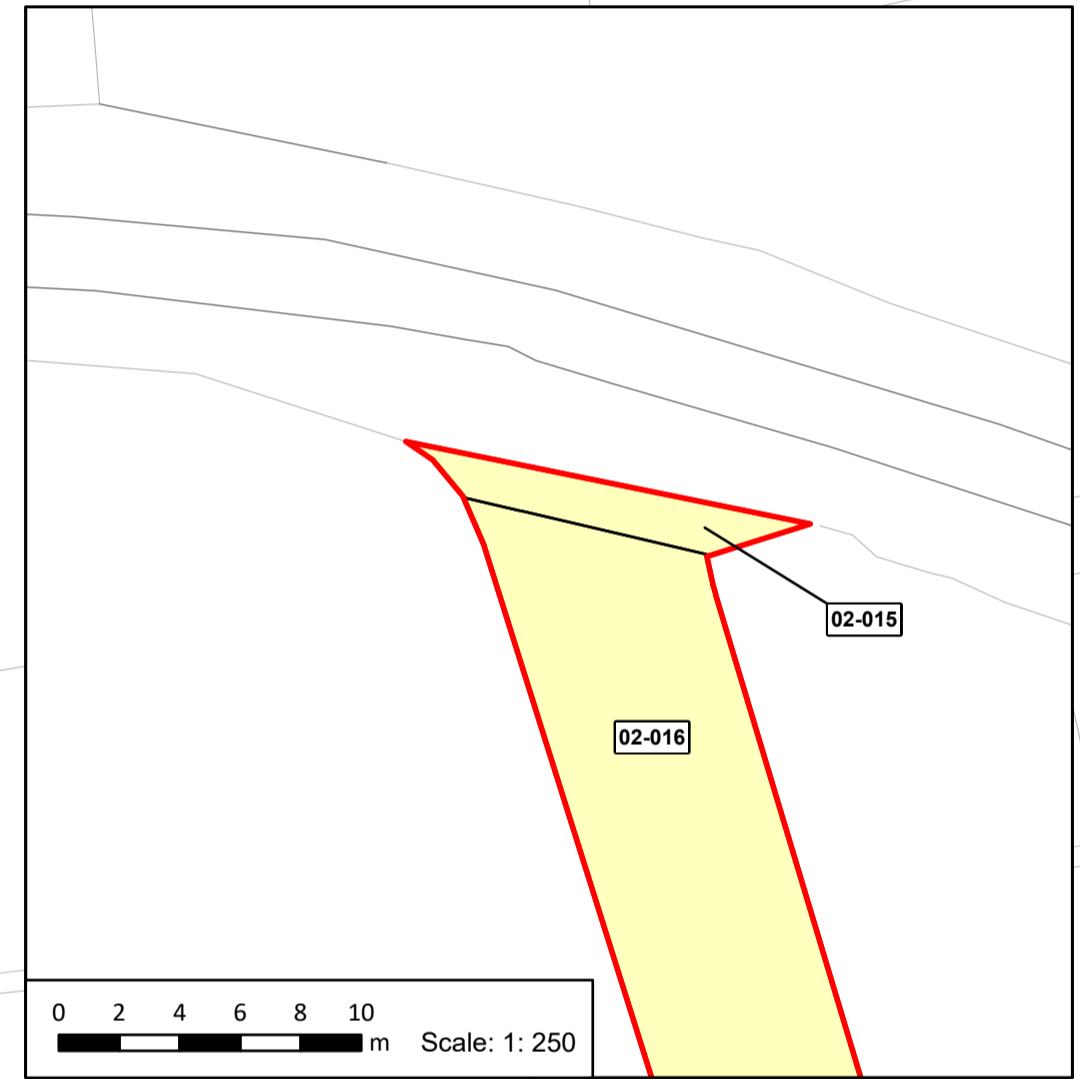
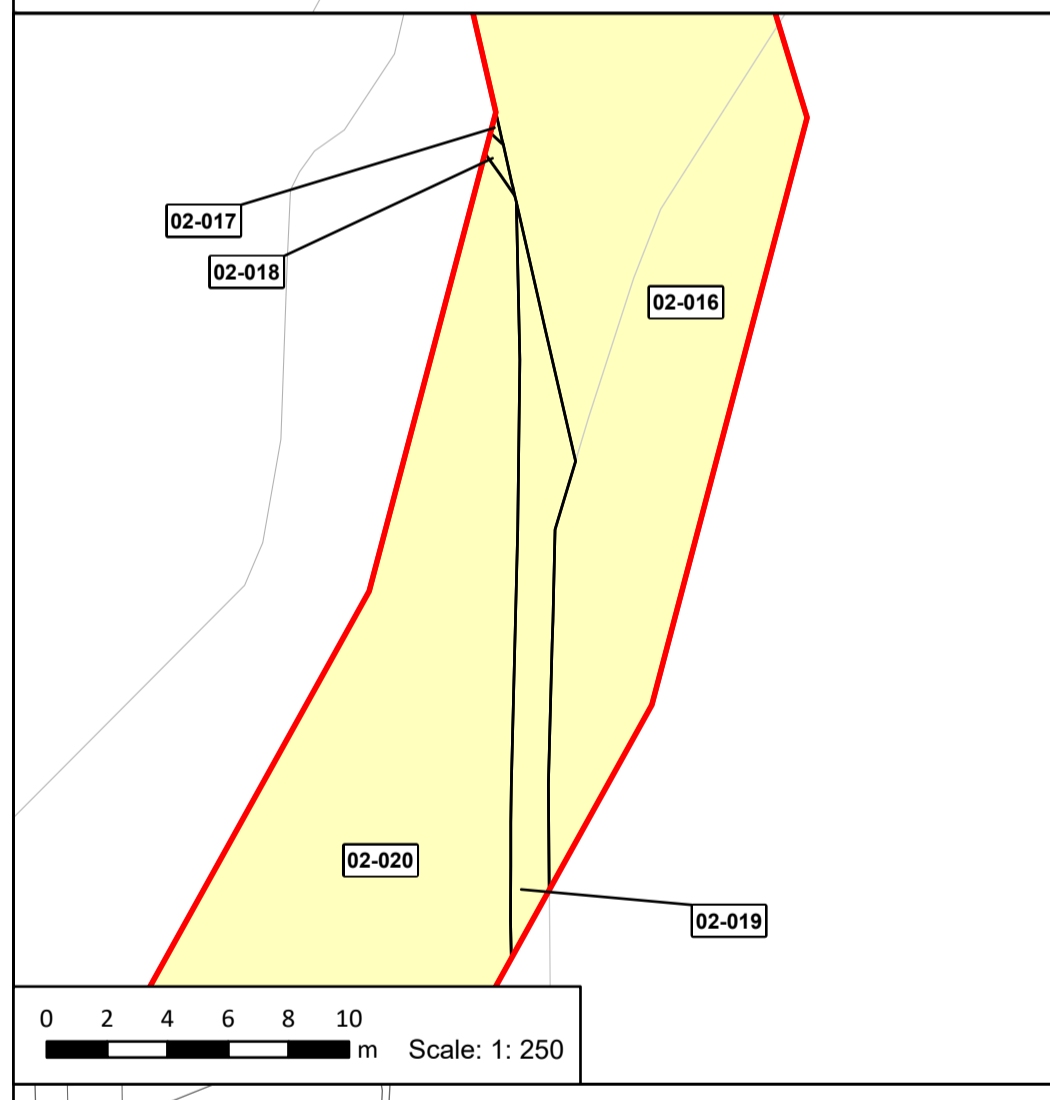
Outer Dowsing Offshore Wind 2.5 Land Plans V5 DCO Application

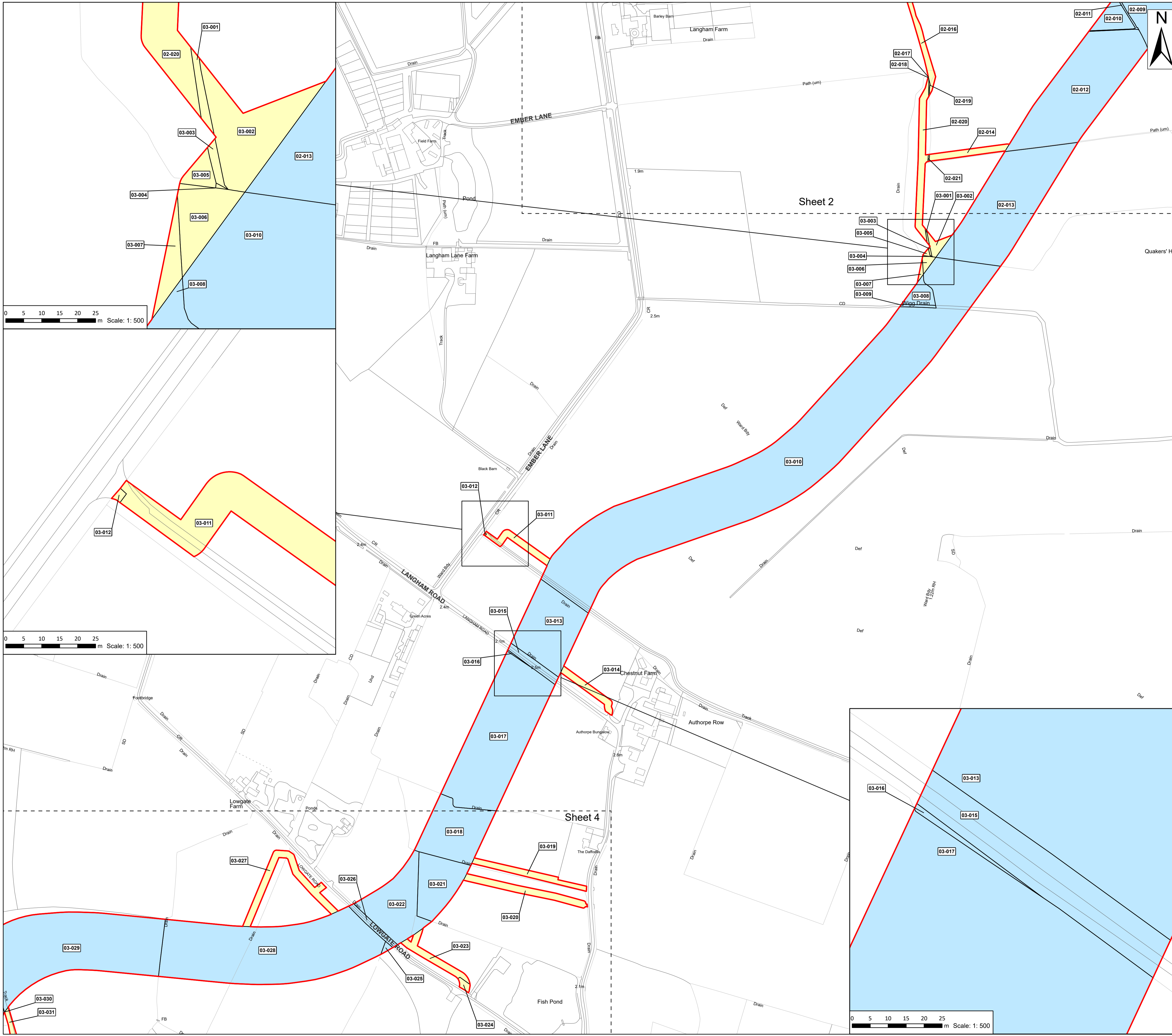
Drawing No: PP1-ODOW-DEV-CS-MAP-0005_02

| Drawing: 2 of 51 | | | Page Size: A1 | | |
|------------------|-----------|-------------------------------|---------------|---------|----------|
| Rev No: | Date | Description | Drawn | Checked | Approved |
| 2.0 | July 2024 | Response to Section 51 Advice | SR | DM/ODOW | ODOW |
| 3.0 | Sept 2024 | Response to Rule 17 Letter | WS | DM/ODOW | ODOW |
| 4.0 | Oct 2024 | Deadline 1 | WS | DM/ODOW | ODOW |
| 5.0 | Nov 2024 | Deadline 2 | WS | DM/ODOW | ODOW |



This document may only be used for the purpose for which it was commissioned and in accordance with the terms of engagement for that commission. Unauthorised use of this document in any form whatsoever is prohibited.

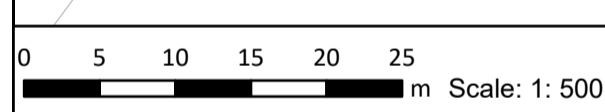
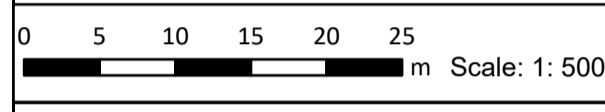




Legend

- Order Limits
- Permanent Rights
- Temporary Rights

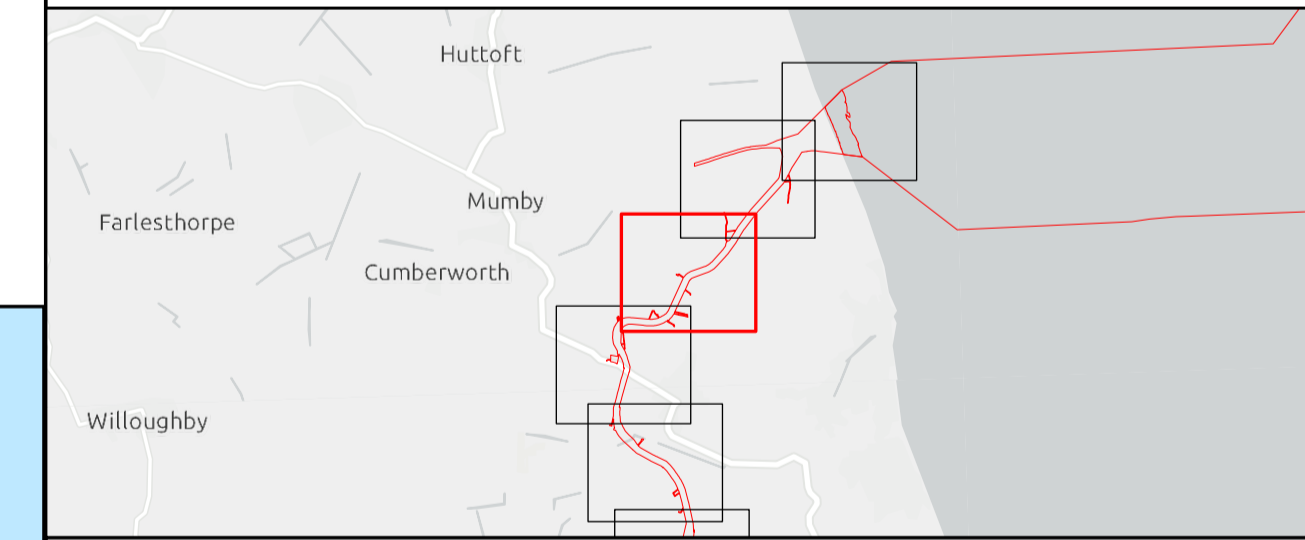
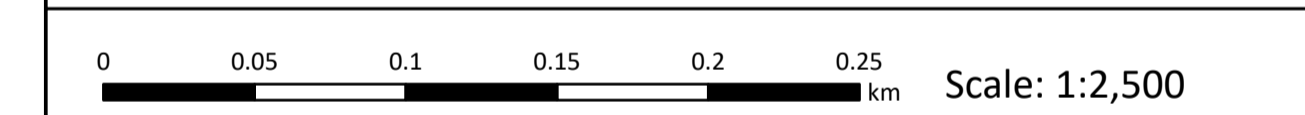
Source:
 Contains Esri Community Maps Contributors, Esri UK, Esri, TomTom, Garmin, Foursquare, GeoTechnologies, Inc, METI/NASA, USGS, Esri UK, Esri, TomTom, Garmin, Foursquare, GeoTechnologies, Inc, METI/NASA, USGS.
 Based upon the Ordnance Survey Map with the sanction of the controller of HM Stationery Office. Crown Copyright Reserved. © OS Licence No. 0100031673



Notes:

Status: Pre-examination Update

Onshore Coordinate System
 Datum: OSGB 1936
 Spheroid: Airy 1830
 Projection: British National Grid
 Central Meridian: 2 W
 Vertical Reference: Newlyn



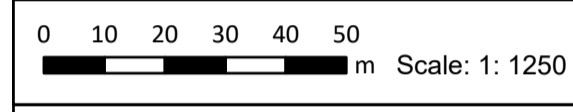
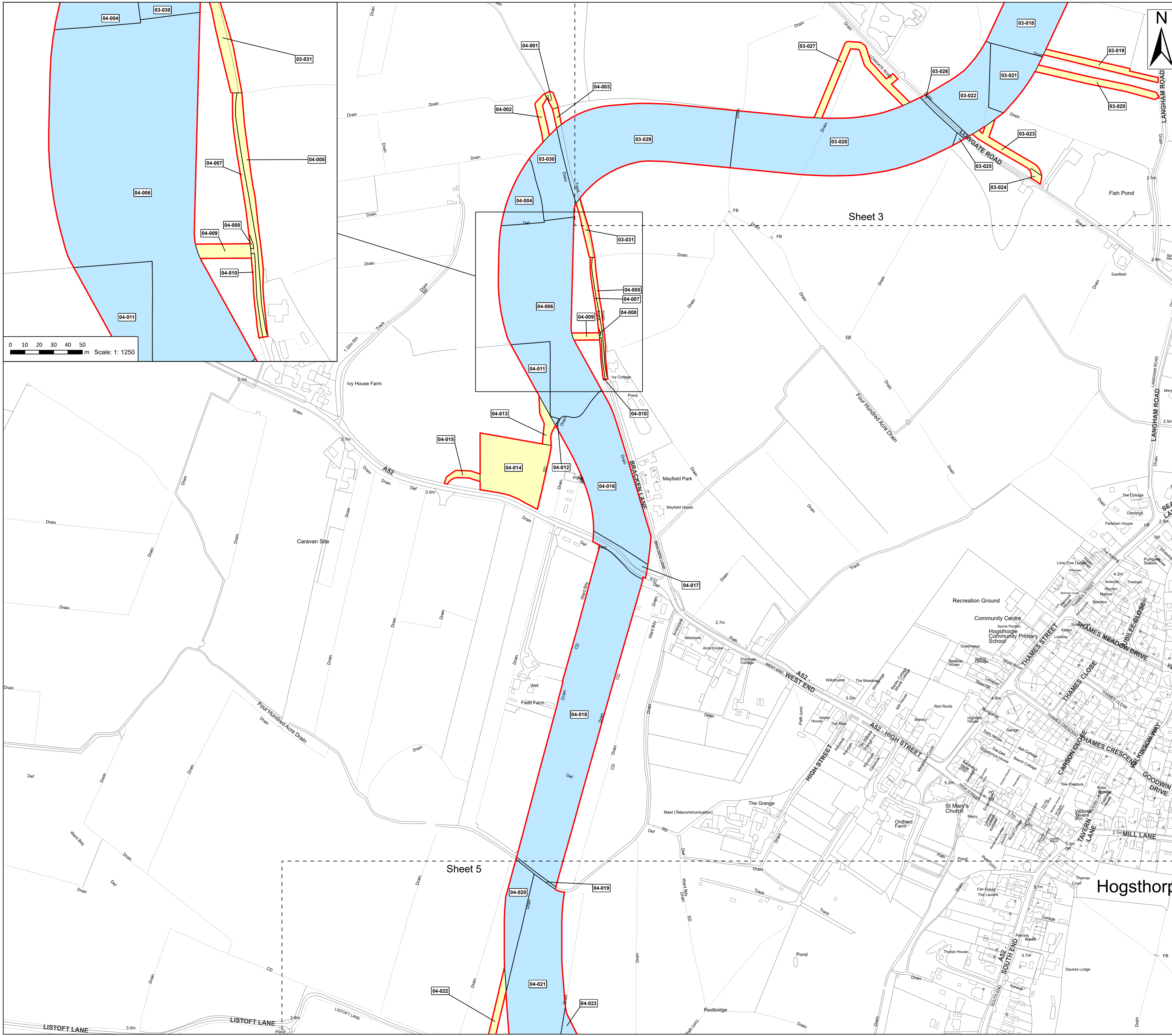
Outer Dowsing Offshore Wind 2.5 Land Plans V5 DCO Application

Drawing No: PP1-ODOW-DEV-CS-MAP-0005_02

| Drawing: 3 of 51 | | | Page Size: A1 | | |
|------------------|-----------|-------------------------------|---------------|---------|----------|
| Rev No: | Date | Description | Drawn | Checked | Approved |
| 2.0 | July 2024 | Response to Section 51 Advice | SR | DM/ODOW | ODOW |
| 3.0 | Sept 2024 | Response to Rule 17 Letter | WS | DM/ODOW | ODOW |
| 4.0 | Oct 2024 | Deadline 1 | WS | DM/ODOW | ODOW |
| 5.0 | Nov 2024 | Deadline 2 | WS | DM/ODOW | ODOW |



This document may only be used for the purpose for which it was commissioned and in accordance with the terms of engagement for that commission. Unauthorised use of this document in any form whatsoever is prohibited.



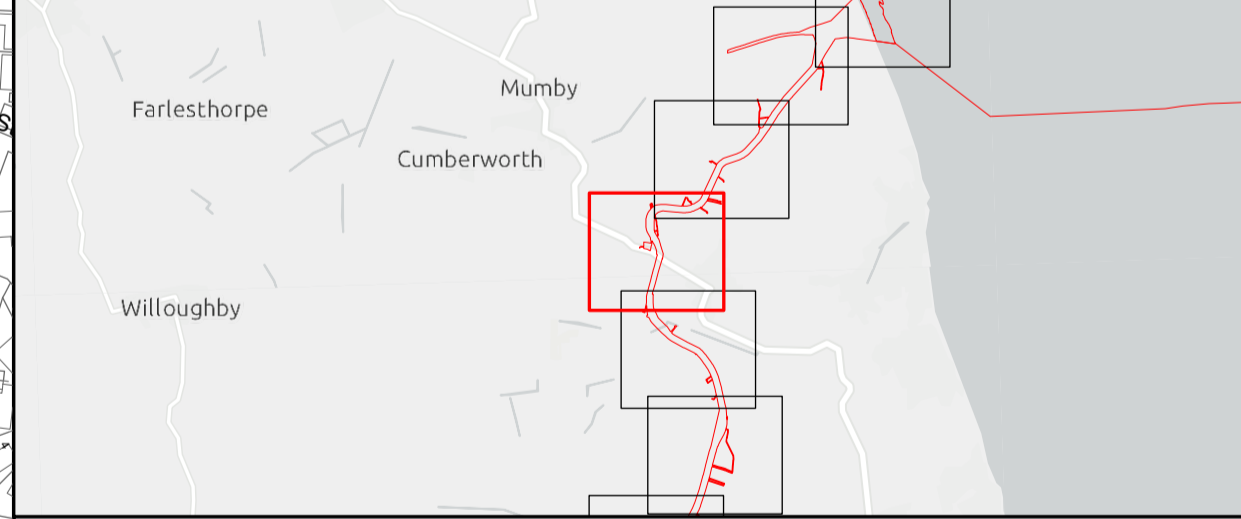
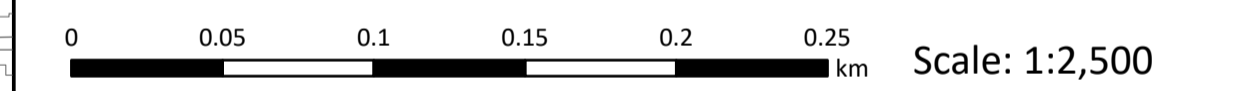
Legend

- Order Limits
- Permanent Rights
- Temporary Rights

Source:
 Contains Esri Community Maps Contributors, Esri UK, Esri, TomTom, Garmin, Foursquare, GeoTechnologies, Inc, METI/NASA, USGS, Esri UK, Esri, TomTom, Garmin, Foursquare, GeoTechnologies, Inc, METI/NASA, USGS.
 Based upon the Ordnance Survey Map with the sanction of the controller of HM Stationery Office. Crown Copyright Reserved. © OS Licence No. 0100031673

| | |
|---------------|------------------------|
| Notes: | Status: |
| | Pre-examination Update |

Onshore Coordinate System
 Datum: OSGB 1936
 Spheroid: Airy 1830
 Projection: British National Grid
 Central Meridian: 2 W
 Vertical Reference: Newlyn



Outer Dowsing Offshore Wind 2.5 Land Plans V5 DCO Application

Drawing No: PP1-ODOW-DEV-CS-MAP-0005_02

| Drawing: 4 of 51 | | | Page Size: A1 | | |
|------------------|-----------|-------------------------------|---------------|---------|----------|
| Rev No: | Date | Description | Drawn | Checked | Approved |
| 2.0 | July 2024 | Response to Section 51 Advice | SR | DM/ODOW | ODOW |
| 3.0 | Sept 2024 | Response to Rule 17 Letter | WS | DM/ODOW | ODOW |
| 4.0 | Oct 2024 | Deadline 1 | WS | DM/ODOW | ODOW |
| 5.0 | Nov 2024 | Deadline 2 | WS | DM/ODOW | ODOW |



This document may only be used for the purpose for which it was commissioned and in accordance with the terms of engagement for that commission. Unauthorised use of this document in any form whatsoever is prohibited.



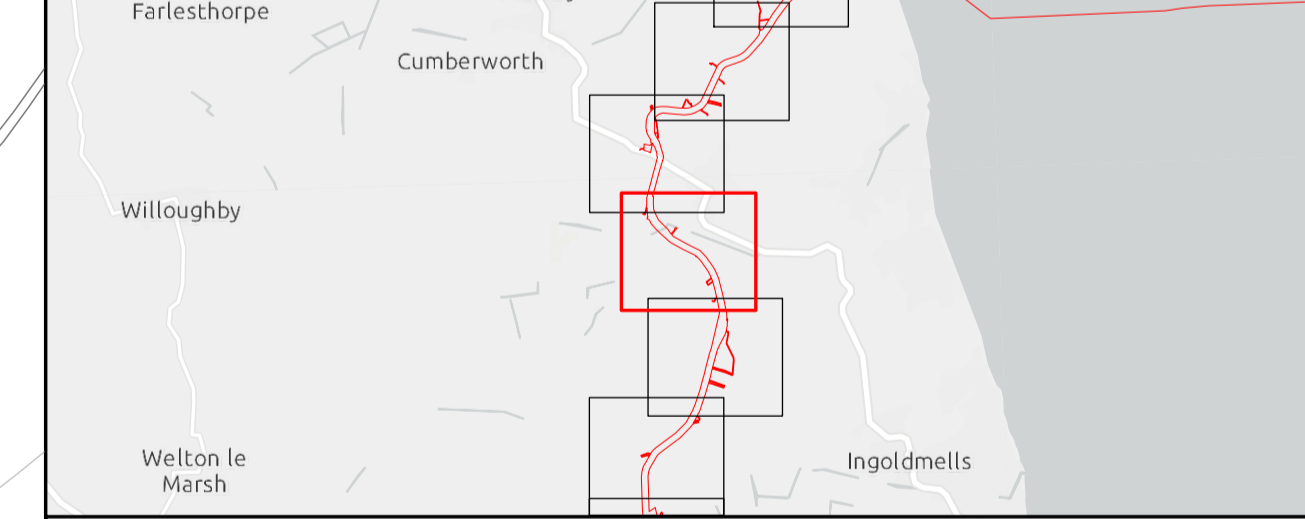
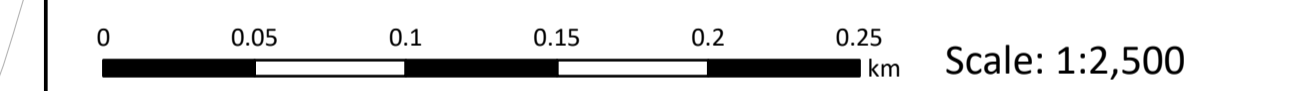
Legend

- Order Limits
- Permanent Rights
- Temporary Rights

Source:
 Contains Esri Community Maps Contributors, Esri UK, Esri, TomTom, Garmin, Foursquare, GeoTechnologies, Inc, METI/NASA, USGS, Esri UK, Esri, TomTom, Garmin, Foursquare, GeoTechnologies, Inc, METI/NASA, USGS.
 Based upon the Ordnance Survey Map with the sanction of the controller of HM Stationery Office. Crown Copyright Reserved. © OS Licence No. 0100031673

| | |
|---------------|------------------------|
| Notes: | Status: |
| | Pre-examination Update |

Onshore Coordinate System
 Datum: OSGB 1936
 Spheroid: Airy 1830
 Projection: British National Grid
 Central Meridian: 2 W
 Vertical Reference: Newlyn



Outer Dowsing Offshore Wind 2.5 Land Plans V5 DCO Application

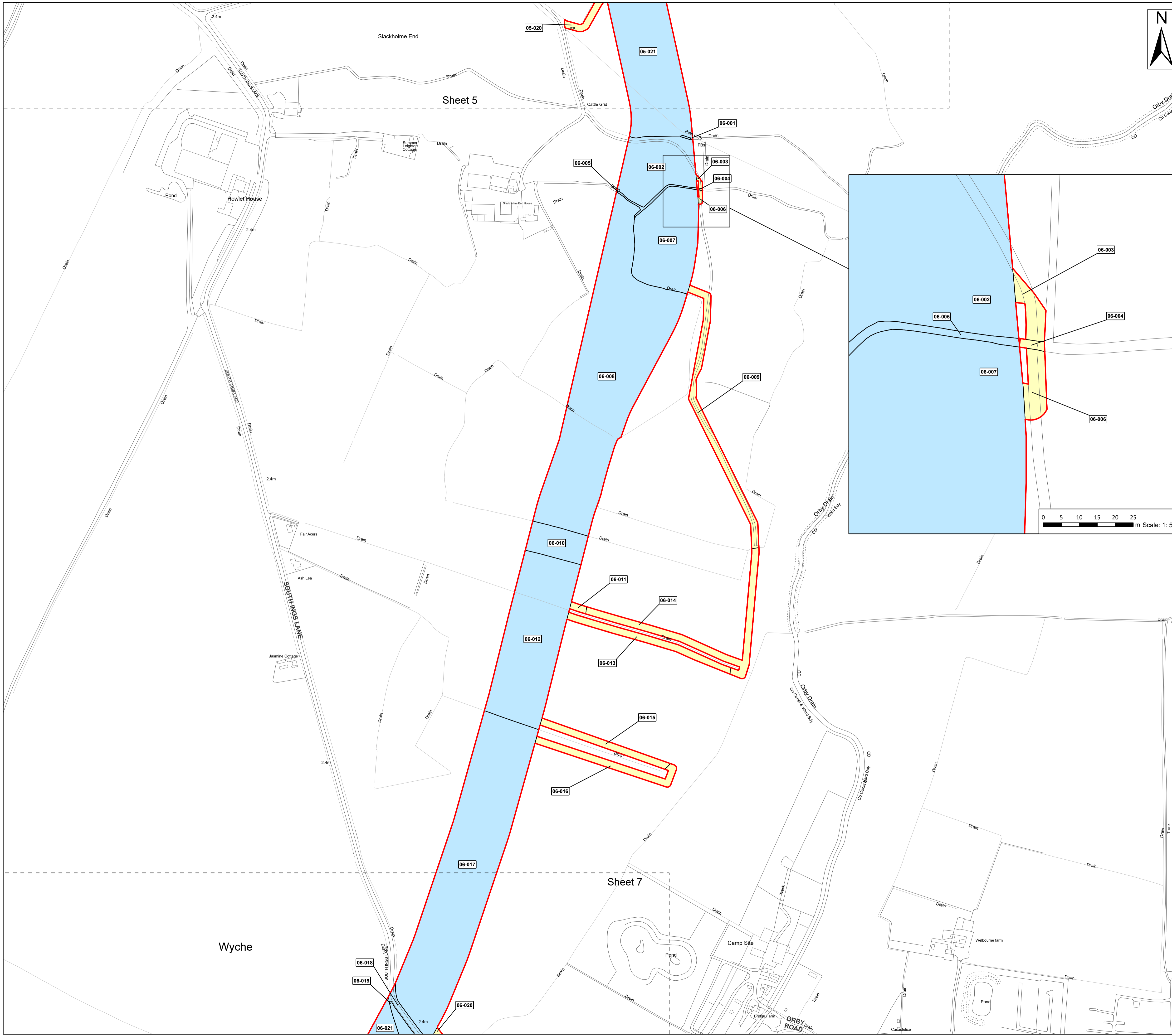
Drawing No: PP1-ODOW-DEV-CS-MAP-0005_02

Drawing: 5 of 51 Page Size: A1

| Rev No: | Date | Description | Drawn | Checked | Approved |
|---------|-----------|-------------------------------|-------|---------|----------|
| 2.0 | July 2024 | Response to Section 51 Advice | SR | DM/ODOW | ODOW |
| 3.0 | Sept 2024 | Response to Rule 17 Letter | WS | DM/ODOW | ODOW |
| 4.0 | Oct 2024 | Deadline 1 | WS | DM/ODOW | ODOW |
| 5.0 | Nov 2024 | Deadline 2 | WS | DM/ODOW | ODOW |



This document may only be used for the purpose for which it was commissioned and in accordance with the terms of engagement for that commission. Unauthorised use of this document in any form whatsoever is prohibited.



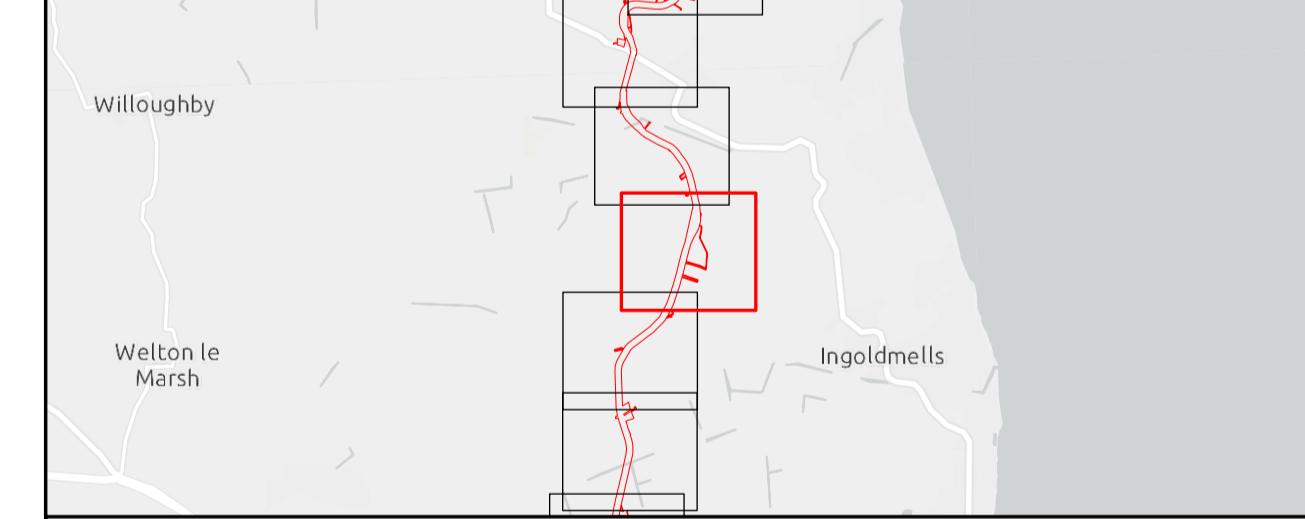
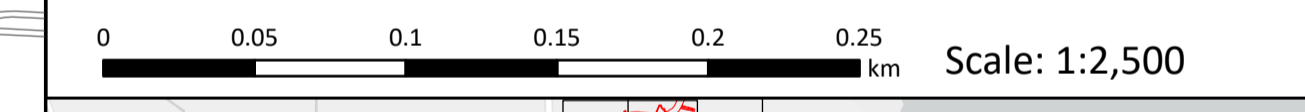
Legend

- Order Limits
- Permanent Rights
- Temporary Rights

Source:
 Contains Esri Community Maps Contributors, Esri UK, Esri, TomTom, Garmin, Foursquare, GeoTechnologies, Inc, METI/NASA, USGS, Esri UK, Esri, TomTom, Garmin, Foursquare, GeoTechnologies, Inc, METI/NASA, USGS.
 Based upon the Ordnance Survey Map with the sanction of the controller of HM Stationery Office. Crown Copyright Reserved. © OS Licence No. 0100031673

| | |
|--------|-----------------------------------|
| Notes: | Status: Pre-examination Update |
|--------|-----------------------------------|

Onshore Coordinate System
 Datum: OSGB 1936
 Spheroid: Airy 1830
 Projection: British National Grid
 Central Meridian: 2 W
 Vertical Reference: Newlyn



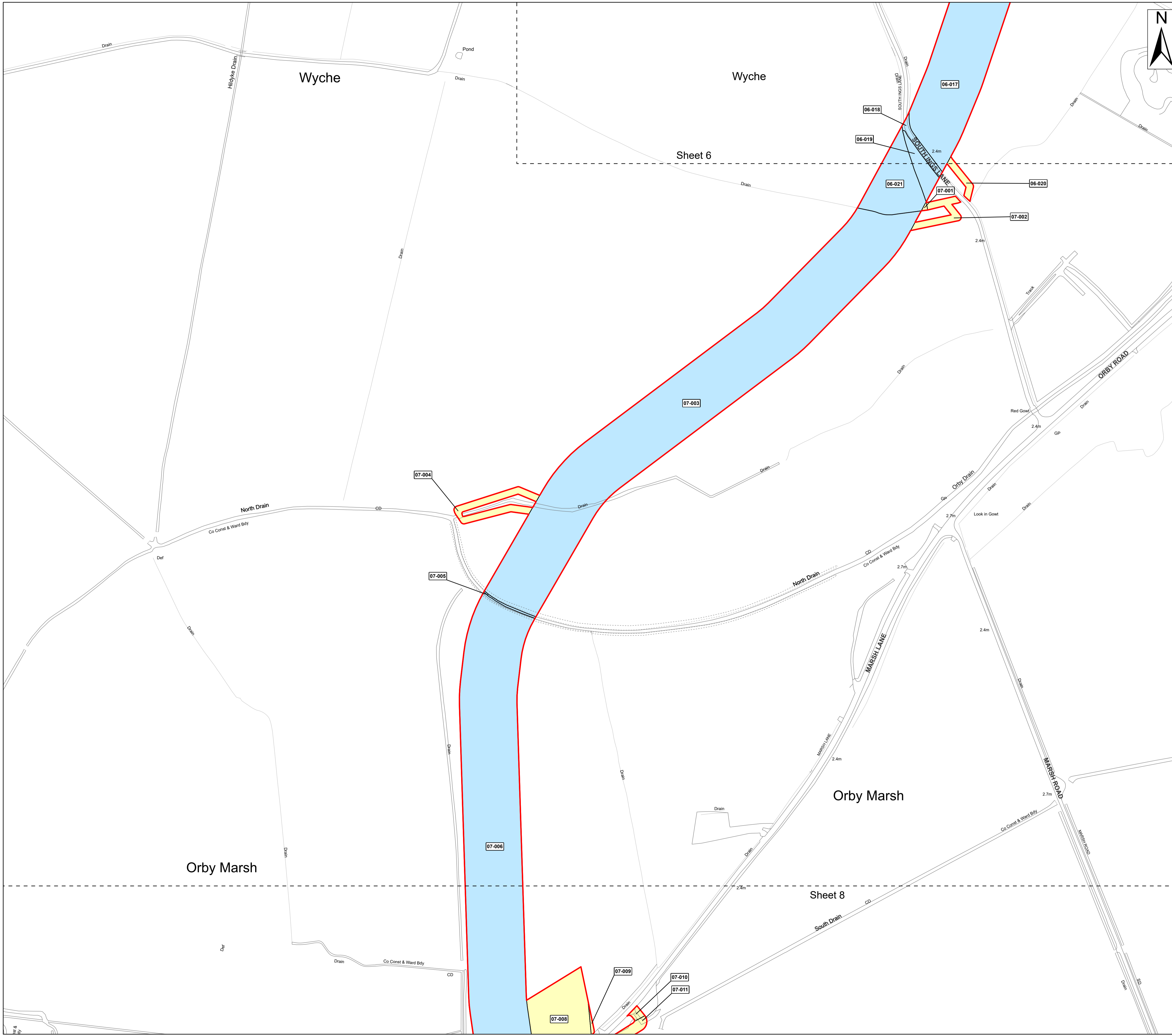
Outer Dowsing Offshore Wind 2.5 Land Plans V5 DCO Application

Drawing No: PP1-ODOW-DEV-CS-MAP-0005_02

| Drawing: 6 of 51 | | | Page Size: A1 | | |
|------------------|-----------|-------------------------------|---------------|---------|----------|
| Rev No: | Date | Description | Drawn | Checked | Approved |
| 2.0 | July 2024 | Response to Section 51 Advice | SR | DM/ODOW | ODOW |
| 3.0 | Sept 2024 | Response to Rule 17 Letter | WS | DM/ODOW | ODOW |
| 4.0 | Oct 2024 | Deadline 1 | WS | DM/ODOW | ODOW |
| 5.0 | Nov 2024 | Deadline 2 | WS | DM/ODOW | ODOW |



This document may only be used for the purpose for which it was commissioned and in accordance with the terms of engagement for that commission. Unauthorised use of this document in any form whatsoever is prohibited.



Legend

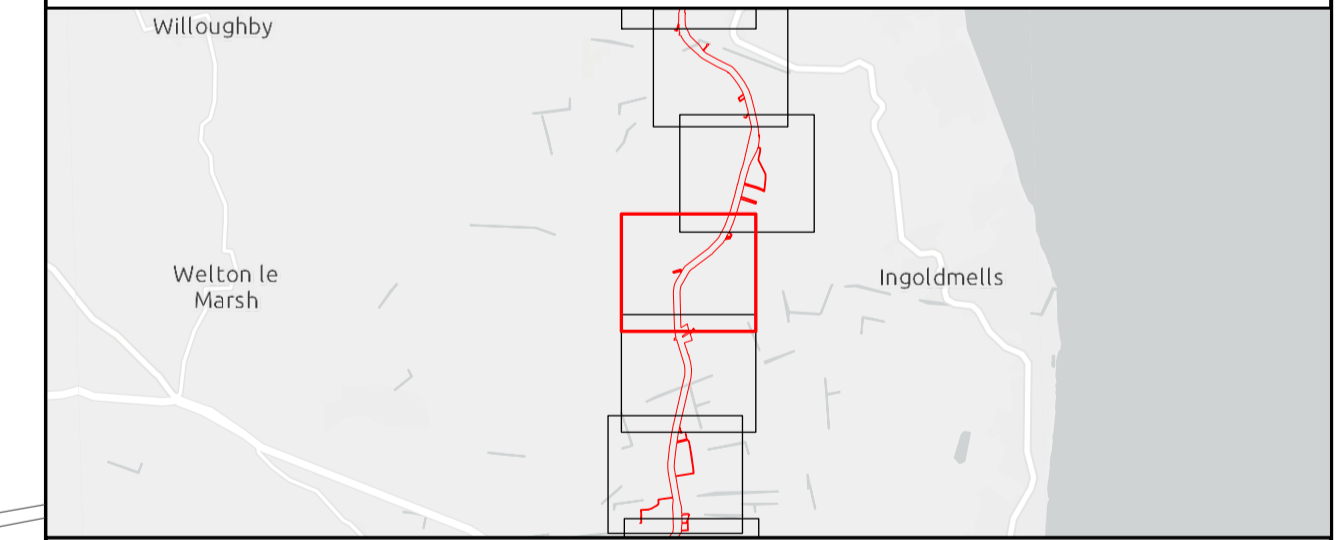
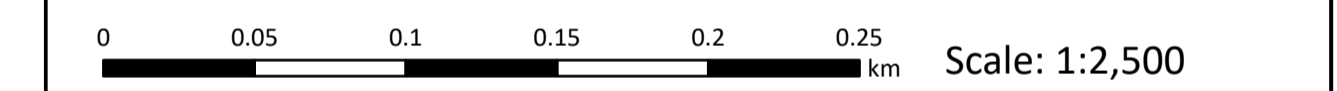
- Order Limits
- Permanent Rights
- Temporary Rights



Source:
 Contains Esri Community Maps Contributors, Esri UK, Esri, TomTom, Garmin, Foursquare, GeoTechnologies, Inc, METI/NASA, USGS, Esri UK, Esri, TomTom, Garmin, Foursquare, GeoTechnologies, Inc, METI/NASA, USGS.
 Based upon the Ordnance Survey Map with the sanction of the controller of HM Stationery Office. Crown Copyright Reserved. © OS Licence No. 0100031673

| | |
|---------------|------------------------|
| Notes: | Status: |
| | Pre-examination Update |

Onshore Coordinate System
 Datum: OSGB 1936
 Spheroid: Airy 1830
 Projection: British National Grid
 Central Meridian: 2 W
 Vertical Reference: Newlyn



Outer Dowsing Offshore Wind 2.5 Land Plans V5 DCO Application

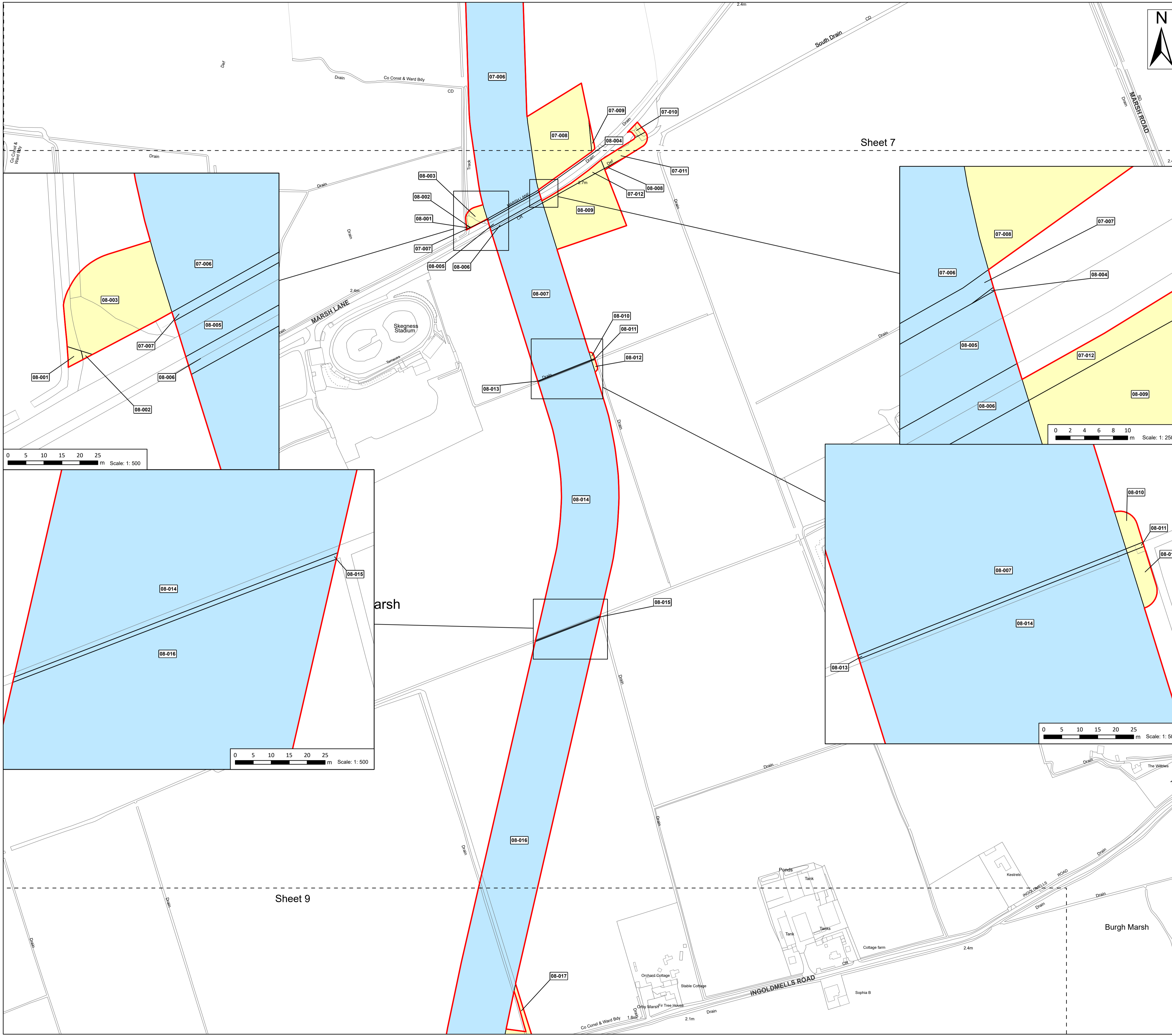
Drawing No: PP1-ODOW-DEV-CS-MAP-0005_02

Drawing: 7 of 51 Page Size: A1

| Rev No: | Date | Description | Drawn | Checked | Approved |
|---------|-----------|-------------------------------|-------|---------|----------|
| 2.0 | July 2024 | Response to Section 51 Advice | SR | DM/ODOW | ODOW |
| 3.0 | Sept 2024 | Response to Rule 17 Letter | WS | DM/ODOW | ODOW |
| 4.0 | Oct 2024 | Deadline 1 | WS | DM/ODOW | ODOW |
| 5.0 | Nov 2024 | Deadline 2 | WS | DM/ODOW | ODOW |



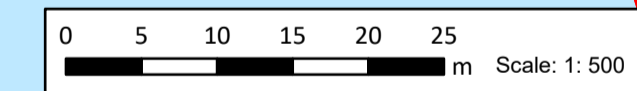

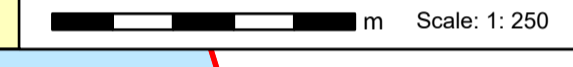

This document may only be used for the purpose for which it was commissioned and in accordance with the terms of engagement for that commission. Unauthorised use of this document in any form whatsoever is prohibited.



- Legend**
- Order Limits
 - Permanent Rights
 - Temporary Rights

Sheet 7

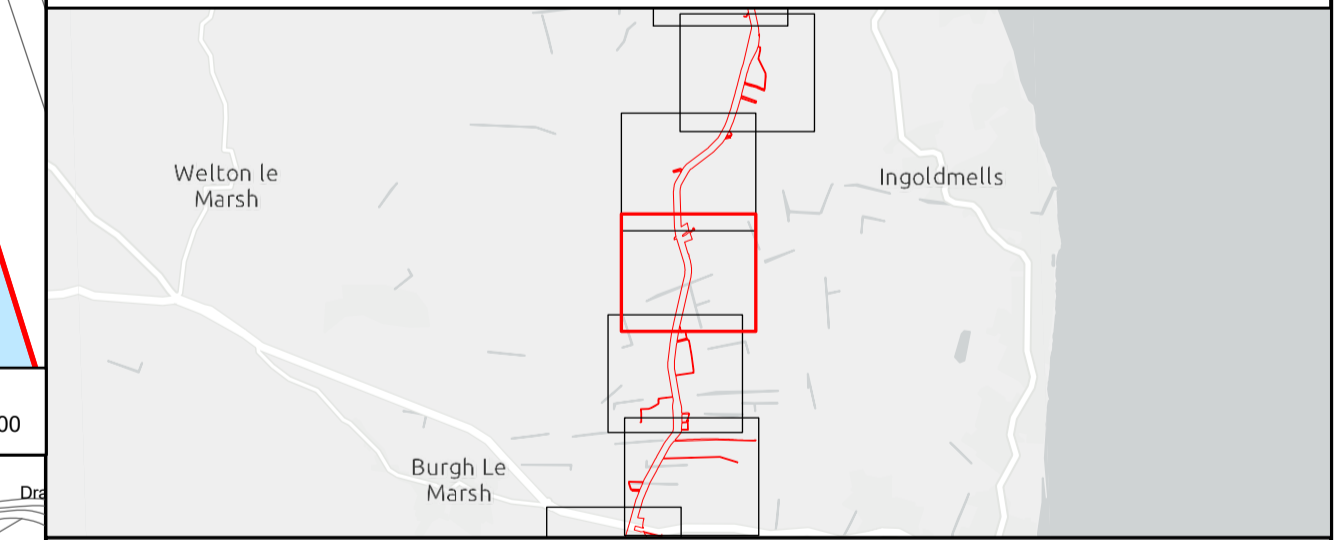
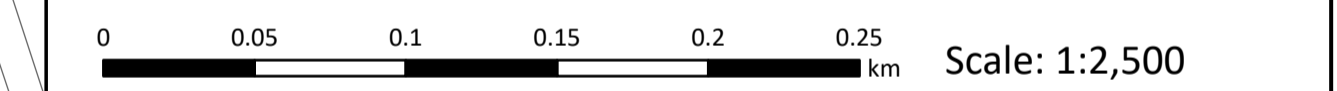
Sheet 9



Source:
 Contains Esri Community Maps Contributors, Esri UK, Esri, TomTom, Garmin, Foursquare, GeoTechnologies, Inc, METI/NASA, USGS, Esri UK, Esri, TomTom, Garmin, Foursquare, GeoTechnologies, Inc, METI/NASA, USGS.
 Based upon the Ordnance Survey Map with the sanction of the controller of HM Stationery Office. Crown Copyright Reserved. © OS Licence No. 0100031673

| | |
|---------------|------------------------|
| Notes: | Status: |
| | Pre-examination Update |

Onshore Coordinate System
 Datum: OSGB 1936
 Spheroid: Airy 1830
 Projection: British National Grid
 Central Meridian: 2 W
 Vertical Reference: Newlyn



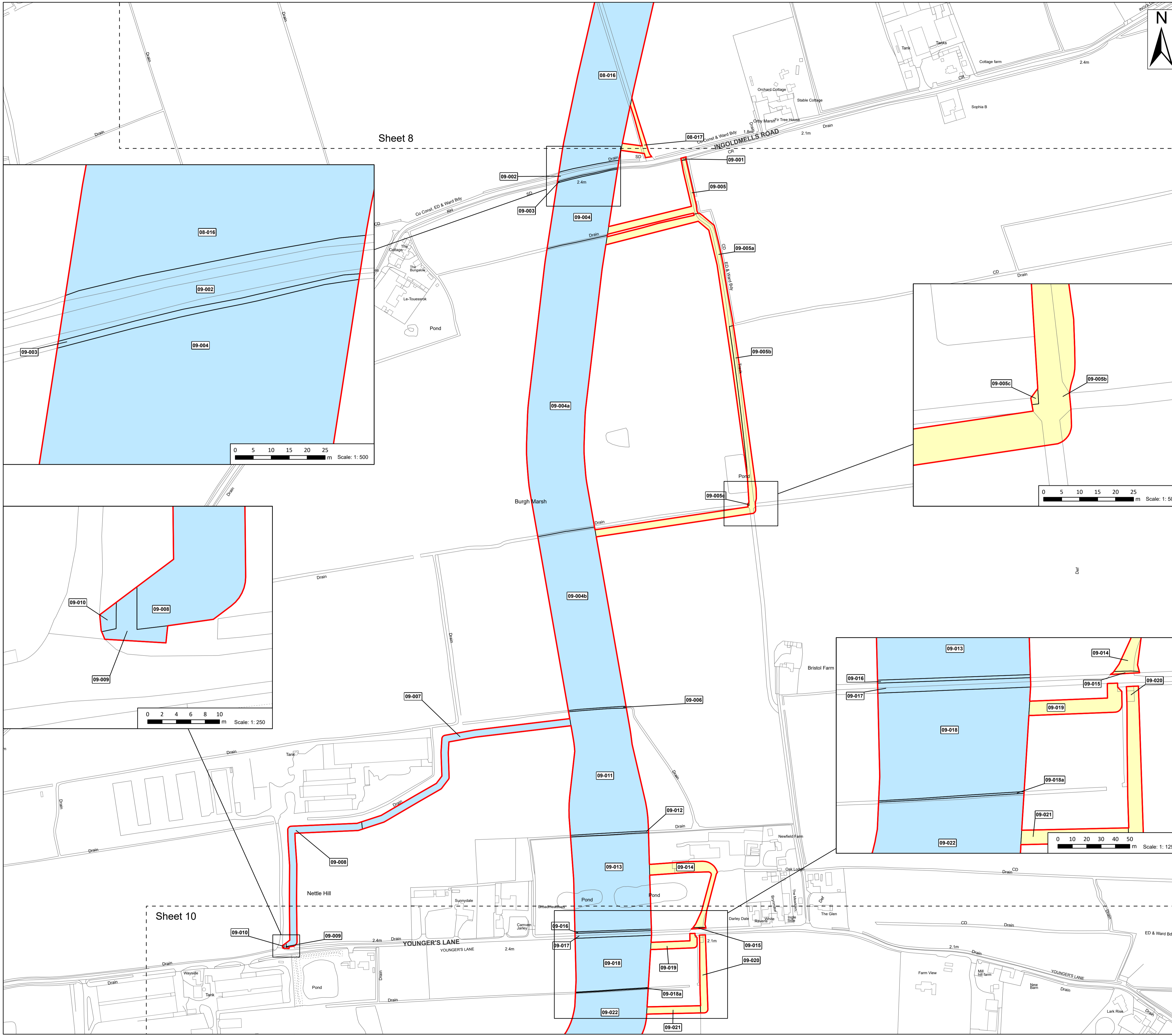
Outer Dowsing Offshore Wind 2.5 Land Plans V5 DCO Application

Drawing No: PP1-ODOW-DEV-CS-MAP-0005_02

| Drawing: 8 of 51 | | | Page Size: A1 | | |
|------------------|-----------|-------------------------------|---------------|---------|----------|
| Rev No: | Date | Description | Drawn | Checked | Approved |
| 2.0 | July 2024 | Response to Section 51 Advice | SR | DM/ODOW | ODOW |
| 3.0 | Sept 2024 | Response to Rule 17 Letter | WS | DM/ODOW | ODOW |
| 4.0 | Oct 2024 | Deadline 1 | WS | DM/ODOW | ODOW |
| 5.0 | Nov 2024 | Deadline 2 | WS | DM/ODOW | ODOW |



This document may only be used for the purpose for which it was commissioned and in accordance with the terms of engagement for that commission. Unauthorised use of this document in any form whatsoever is prohibited.



Legend

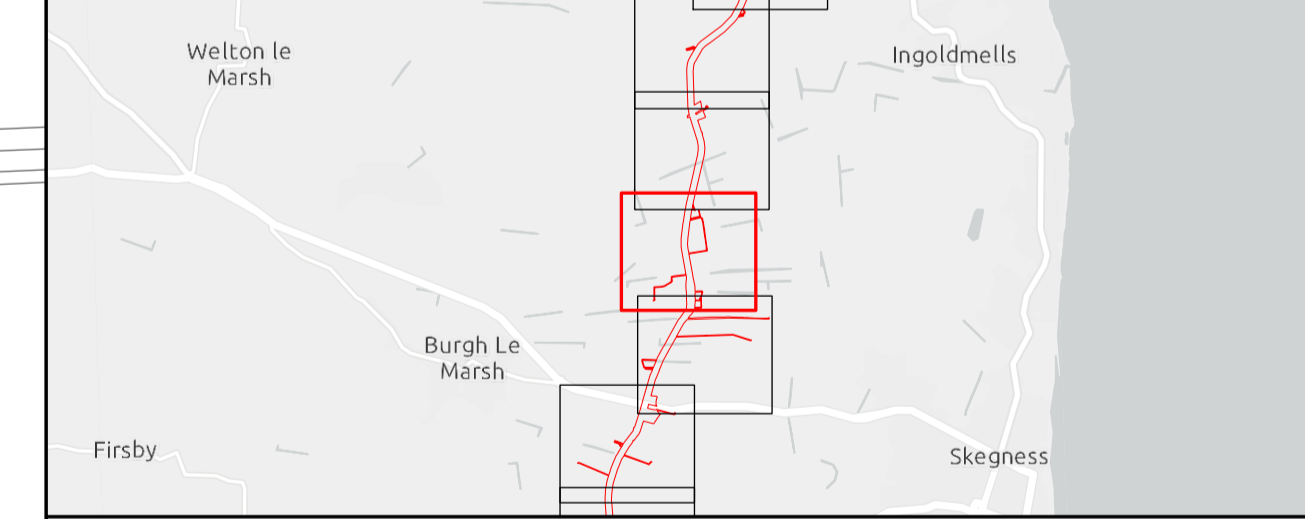
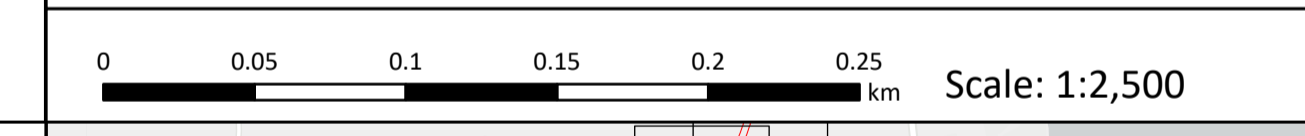
- Order Limits
- Permanent Rights
- Temporary Rights

Source:
 Contains Esri Community Maps Contributors, Esri UK, Esri, TomTom, Garmin, Foursquare, GeoTechnologies, Inc, METI/NASA, USGS, Esri UK, Esri, TomTom, Garmin, Foursquare, GeoTechnologies, Inc, METI/NASA, USGS.
 Based upon the Ordnance Survey Map with the sanction of the controller of HM Stationery Office. Crown Copyright Reserved. © OS Licence No. 0100031673

Notes:

Status:
Pre-examination Update

Onshore Coordinate System
 Datum: OSGB 1936
 Spheroid: Airy 1830
 Projection: British National Grid
 Central Meridian: 2 W
 Vertical Reference: Newlyn



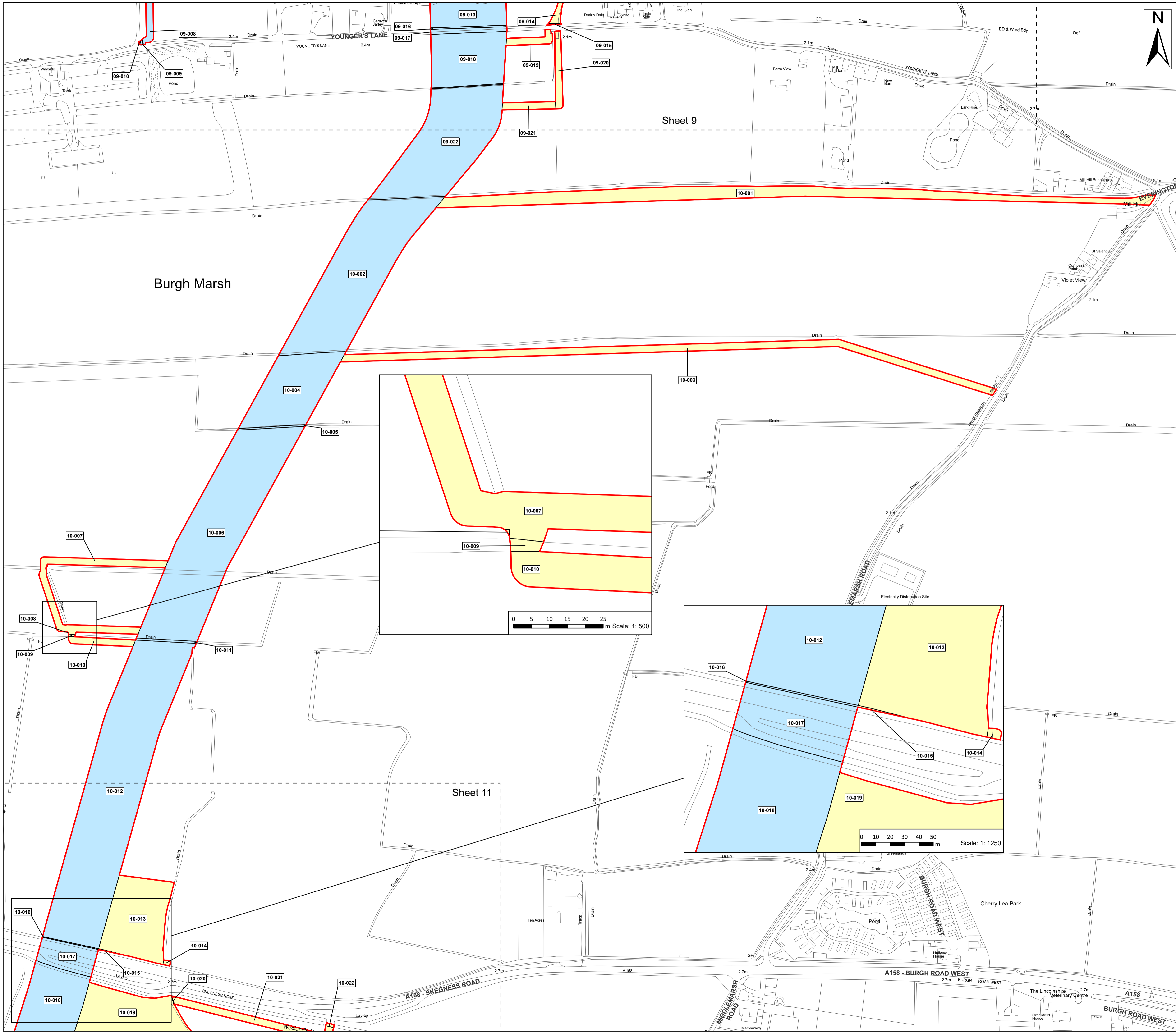
Outer Dowsing Offshore Wind 2.5 Land Plans V5 DCO Application

Drawing No: PP1-ODOW-DEV-CS-MAP-0005_02

| Drawing: 9 of 51 | | | Page Size: A1 | | |
|------------------|-----------|-------------------------------|---------------|---------|----------|
| Rev No: | Date | Description | Drawn | Checked | Approved |
| 2.0 | July 2024 | Response to Section 51 Advice | SR | DM/ODOW | ODOW |
| 3.0 | Sept 2024 | Response to Rule 17 Letter | WS | DM/ODOW | ODOW |
| 4.0 | Oct 2024 | Deadline 1 | WS | DM/ODOW | ODOW |
| 5.0 | Nov 2024 | Deadline 2 | WS | DM/ODOW | ODOW |



This document may only be used for the purpose for which it was commissioned and in accordance with the terms of engagement for that commission. Unauthorised use of this document in any form whatsoever is prohibited.



Legend

- Order Limits
- Permanent Rights
- Temporary Rights

Source:
 Contains Esri Community Maps Contributors, Esri UK, Esri, TomTom, Garmin, Foursquare, GeoTechnologies, Inc, METI/NASA, USGS, Esri UK, Esri, TomTom, Garmin, Foursquare, GeoTechnologies, Inc, METI/NASA, USGS.
 Based upon the Ordnance Survey Map with the sanction of the controller of HM Stationery Office. Crown Copyright Reserved. © OS Licence No. 0100031673

| | |
|--------|-----------------------------------|
| Notes: | Status: Pre-examination Update |
|--------|-----------------------------------|

Onshore Coordinate System
 Datum: OSGB 1936
 Spheroid: Airy 1830
 Projection: British National Grid
 Central Meridian: 2 W
 Vertical Reference: Newlyn

0 0.05 0.1 0.15 0.2 0.25 0.3 km Scale: 1:2,500

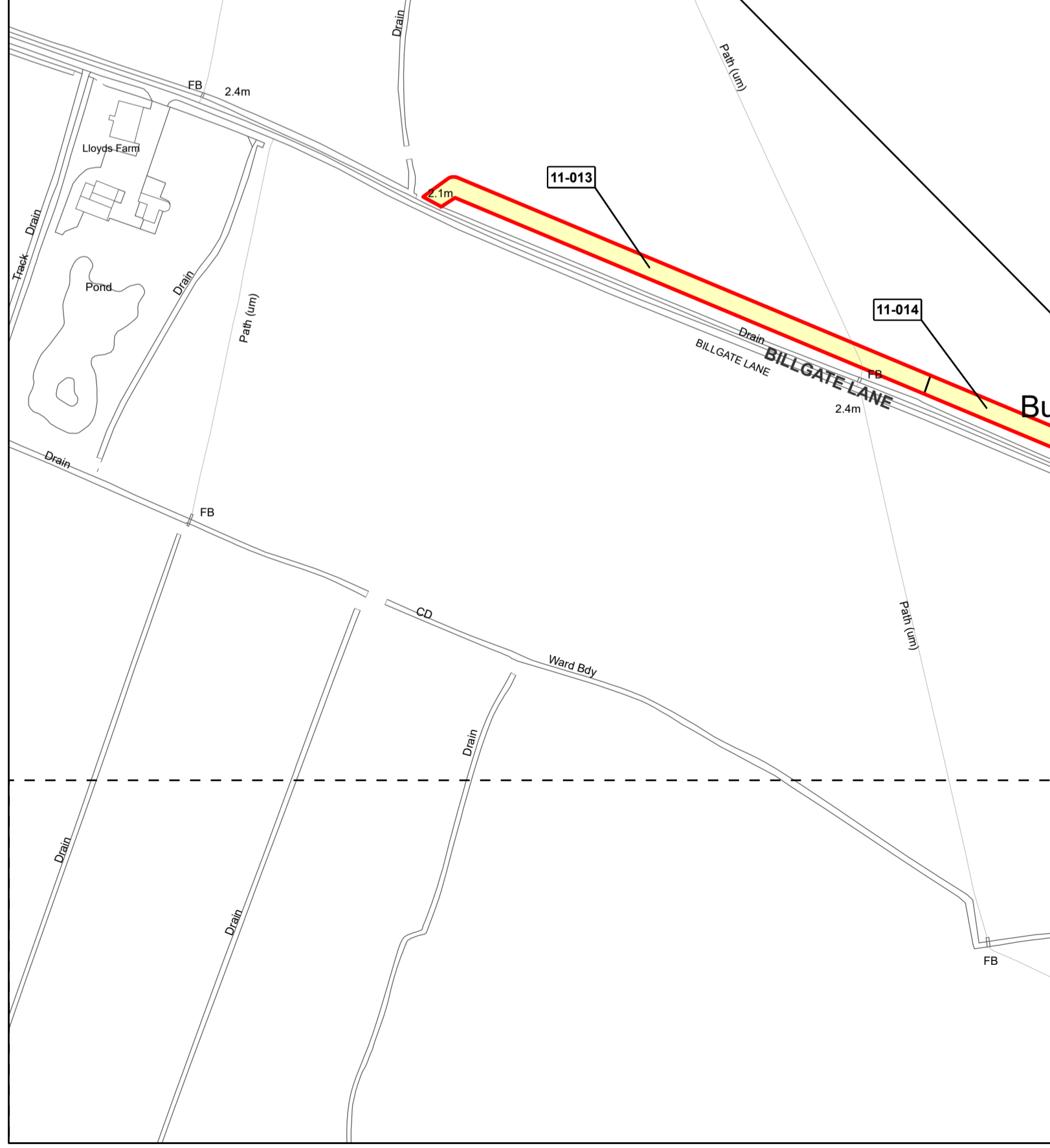
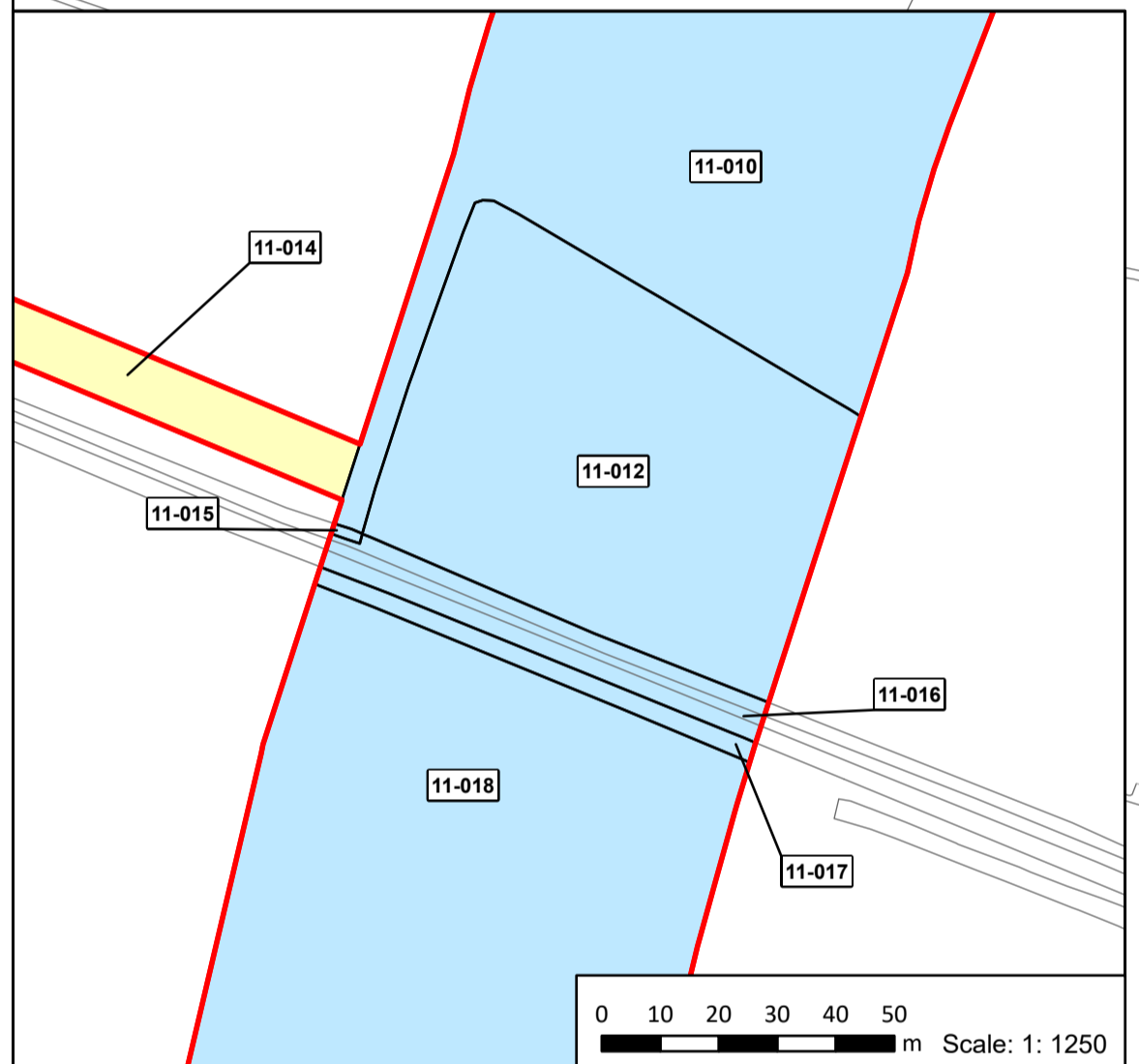
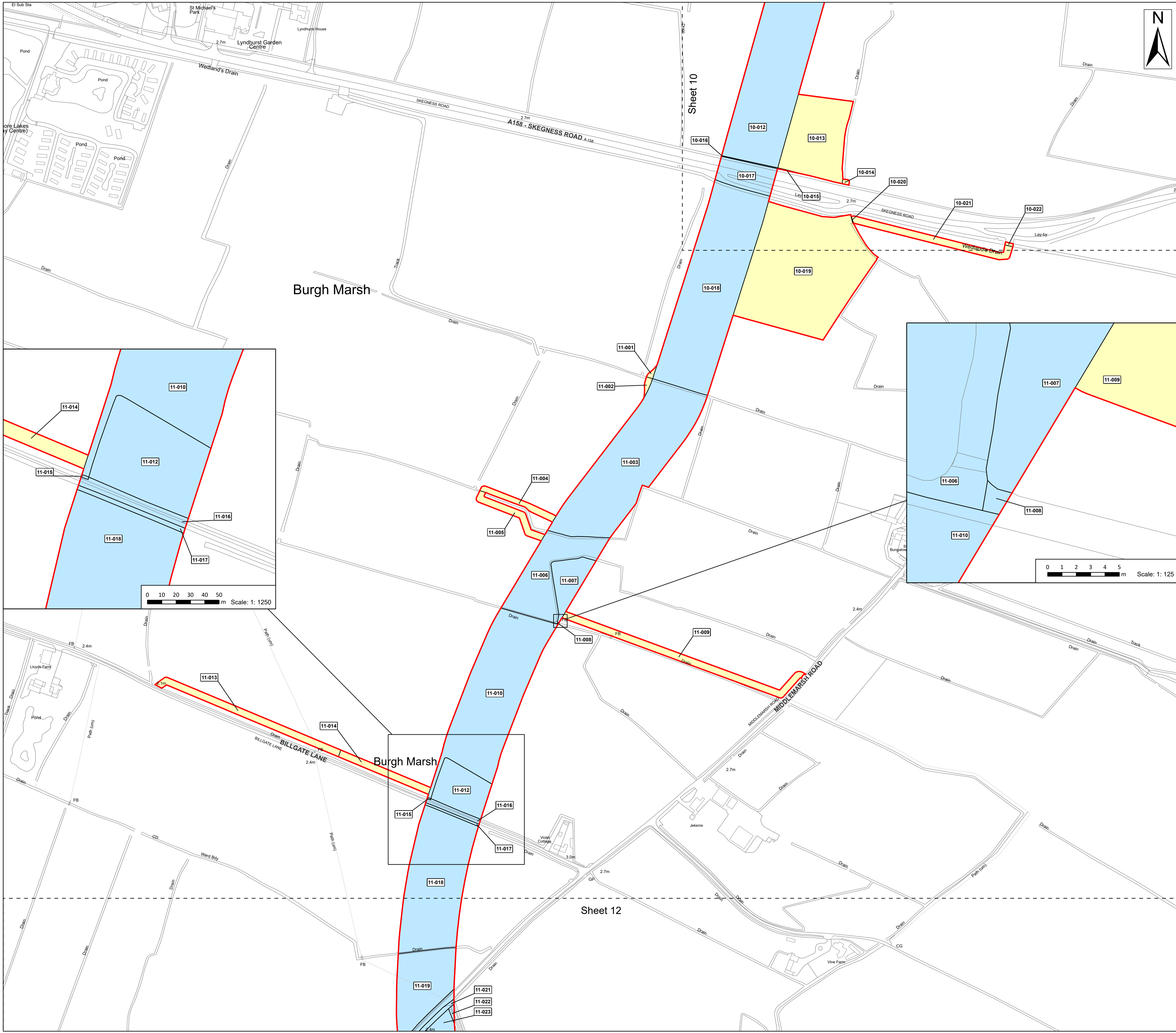
**Outer Dowsing Offshore Wind
 2.5 Land Plans V5
 DCO Application**

Drawing No: PP1-ODOW-DEV-CS-MAP-0005_02

| Drawing: 10 of 51 | | | Page Size: A1 | | |
|-------------------|-----------|-------------------------------|---------------|---------|----------|
| Rev No: | Date | Description | Drawn | Checked | Approved |
| 2.0 | July 2024 | Response to Section 51 Advice | SR | DM/ODOW | ODOW |
| 3.0 | Sept 2024 | Response to Rule 17 Letter | WS | DM/ODOW | ODOW |
| 4.0 | Oct 2024 | Deadline 1 | WS | DM/ODOW | ODOW |
| 5.0 | Nov 2024 | Deadline 2 | WS | DM/ODOW | ODOW |

OUTER DOWSING
OFFSHORE WIND

This document may only be used for the purpose for which it was commissioned and in accordance with the terms of engagement for that commission. Unauthorised use of this document in any form whatsoever is prohibited.



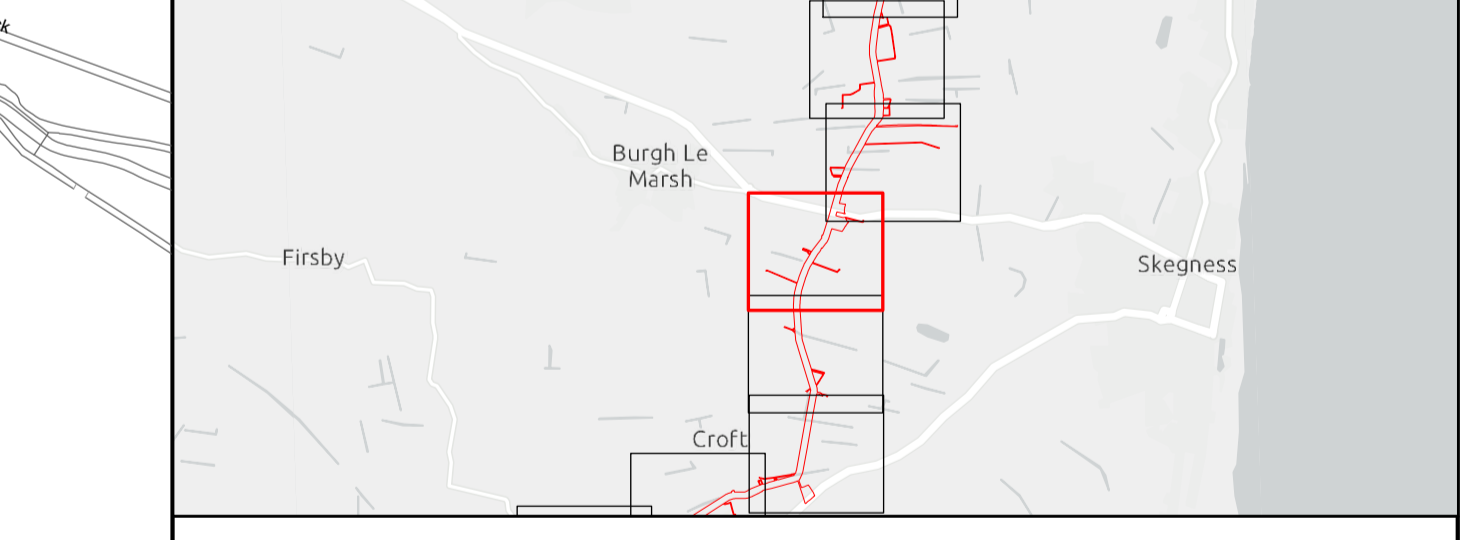
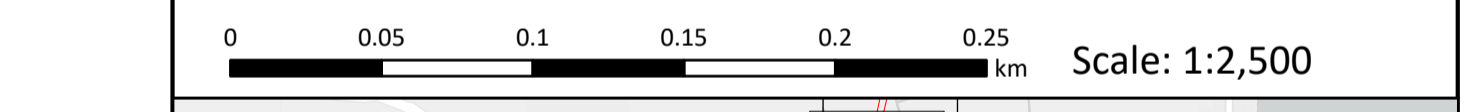
Legend

- Order Limits
- Permanent Rights
- Temporary Rights

Source:
 Contains Esri Community Maps Contributors, Esri UK, Esri, TomTom, Garmin, Foursquare, GeoTechnologies, Inc, METI/NASA, USGS, Esri UK, Esri, TomTom, Garmin, Foursquare, GeoTechnologies, Inc, METI/NASA, USGS.
 Based upon the Ordnance Survey Map with the sanction of the controller of HM Stationery Office. Crown Copyright Reserved. © OS Licence No. 0100031673

| | |
|--------|------------------------|
| Notes: | Status: |
| | Pre-examination Update |

Onshore Coordinate System
 Datum: OSGB 1936
 Spheroid: Airy 1830
 Projection: British National Grid
 Central Meridian: 2 W
 Vertical Reference: Newlyn




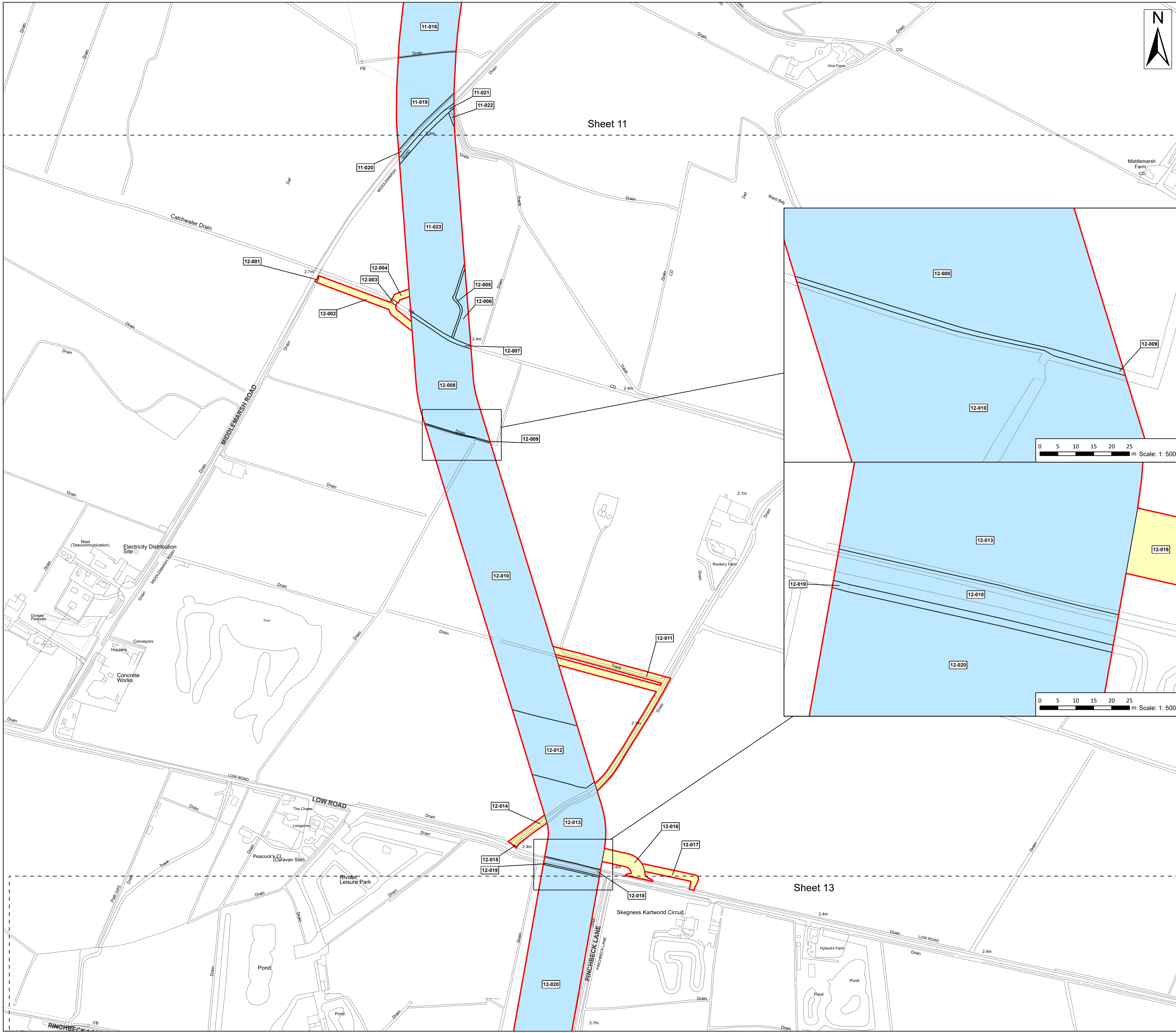
Outer Dowsing Offshore Wind 2.5 Land Plans V5 DCO Application

Drawing No: PP1-ODOW-DEV-CS-MAP-0005_02

| Drawing: 11 of 51 | | | Page Size: A1 | | |
|-------------------|-----------|-------------------------------|---------------|---------|----------|
| Rev No: | Date | Description | Drawn | Checked | Approved |
| 2.0 | July 2024 | Response to Section 51 Advice | SR | DM/ODOW | ODOW |
| 3.0 | Sept 2024 | Response to Rule 17 Letter | WS | DM/ODOW | ODOW |
| 4.0 | Oct 2024 | Deadline 1 | WS | DM/ODOW | ODOW |
| 5.0 | Nov 2024 | Deadline 2 | WS | DM/ODOW | ODOW |



This document may only be used for the purpose for which it was commissioned and in accordance with the terms of engagement for that commission. Unauthorised use of this document in any form whatsoever is prohibited.



- Legend**
- Order Limits
 - Permanent Rights
 - Temporary Rights

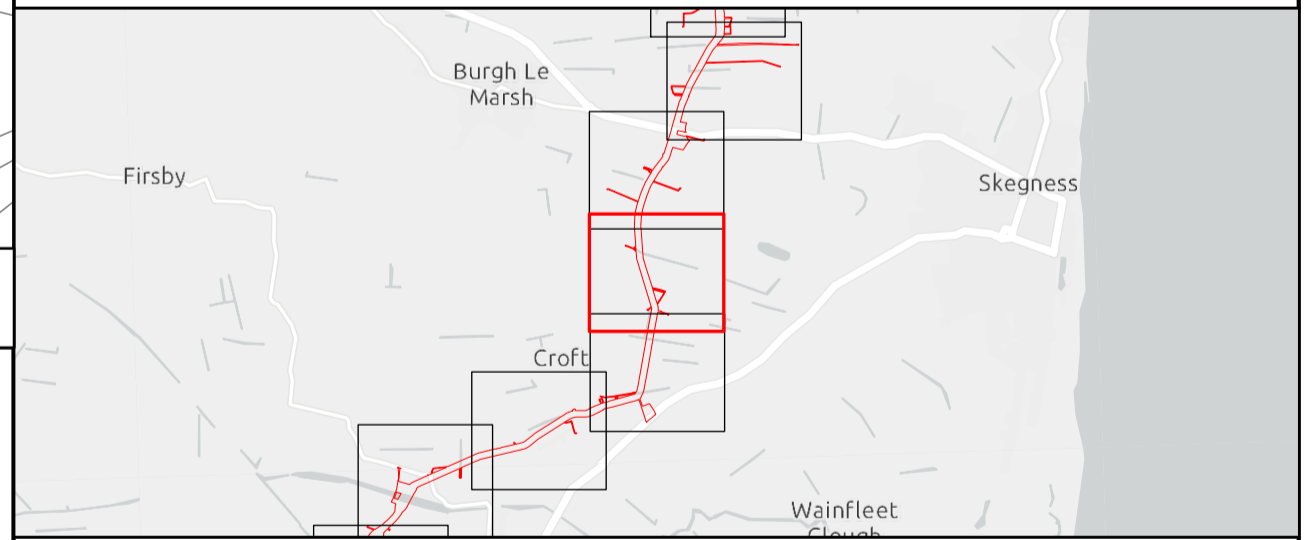
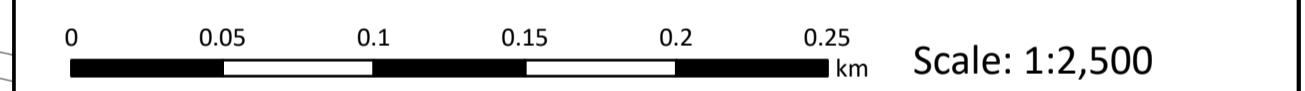
Sheet 11

Sheet 13

Source:
 Contains Esri Community Maps Contributors, Esri UK, Esri, TomTom, Garmin, Foursquare, GeoTechnologies, Inc, METI/NASA, USGS, Esri UK, Esri, TomTom, Garmin, Foursquare, GeoTechnologies, Inc, METI/NASA, USGS.
 Based upon the Ordnance Survey Map with the sanction of the controller of HM Stationery Office. Crown Copyright Reserved. © OS Licence No. 0100031673

Notes: Status:
Pre-examination Update

Onshore Coordinate System
 Datum: OSGB 1936
 Spheroid: Airy 1830
 Projection: British National Grid
 Central Meridian: 2 W
 Vertical Reference: Newlyn



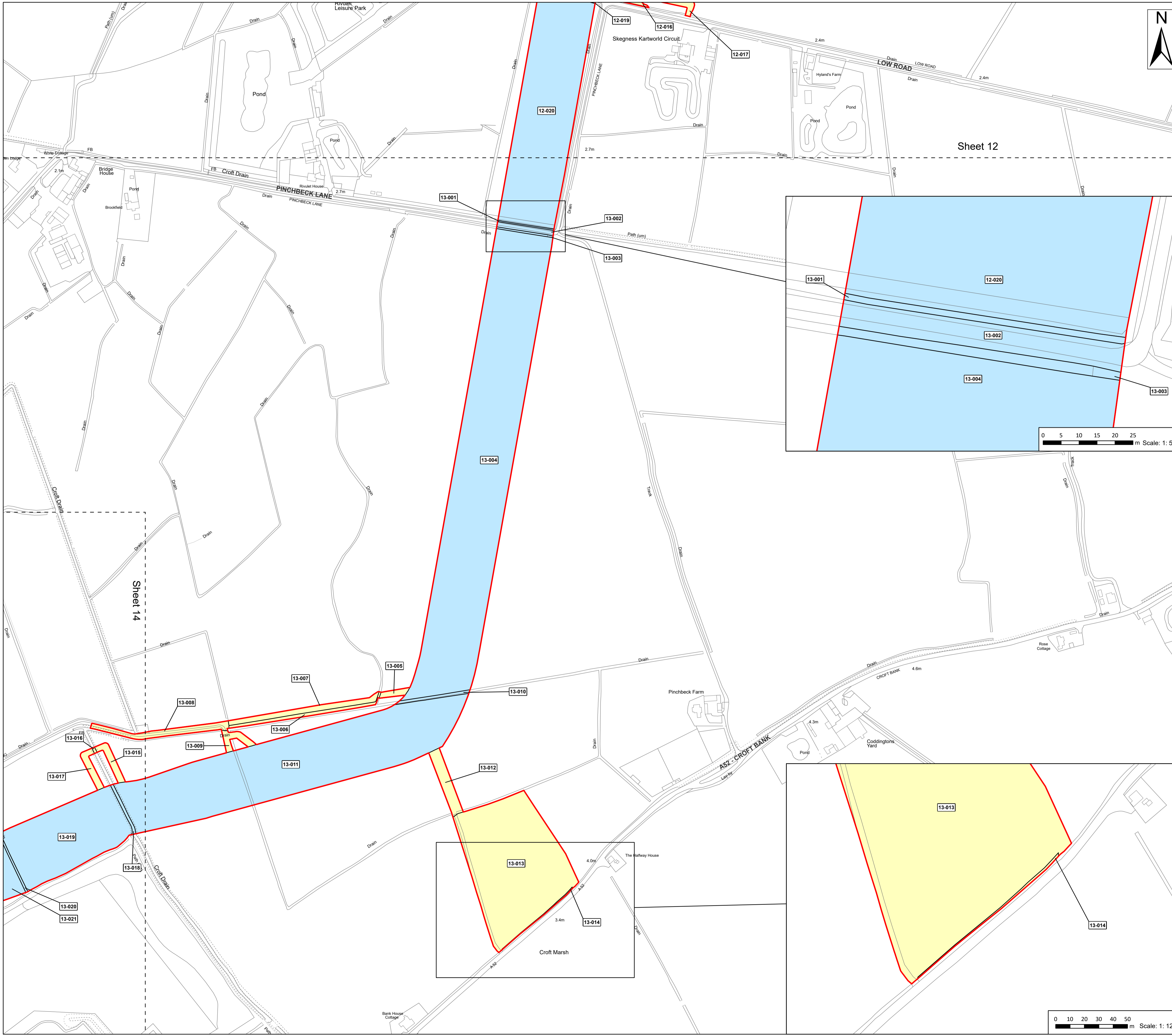
Outer Dowsing Offshore Wind 2.5 Land Plans V5 DCO Application

Drawing No: PP1-ODOW-DEV-CS-MAP-0005_02

| Drawing: 12 of 51 | | | Page Size: A1 | | |
|-------------------|-----------|-------------------------------|---------------|---------|----------|
| Rev No: | Date | Description | Drawn | Checked | Approved |
| 2.0 | July 2024 | Response to Section 51 Advice | SR | DM/ODOW | ODOW |
| 3.0 | Sept 2024 | Response to Rule 17 Letter | WS | DM/ODOW | ODOW |
| 4.0 | Oct 2024 | Deadline 1 | WS | DM/ODOW | ODOW |
| 5.0 | Nov 2024 | Deadline 2 | WS | DM/ODOW | ODOW |



This document may only be used for the purpose for which it was commissioned and in accordance with the terms of engagement for that commission. Unauthorised use of this document in any form whatsoever is prohibited.



Legend

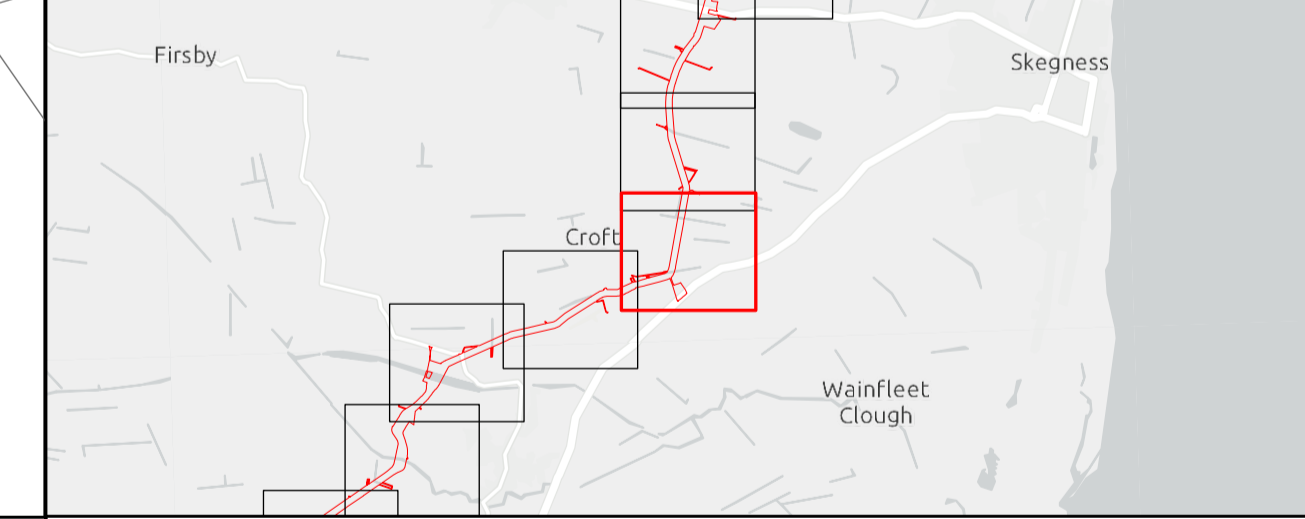
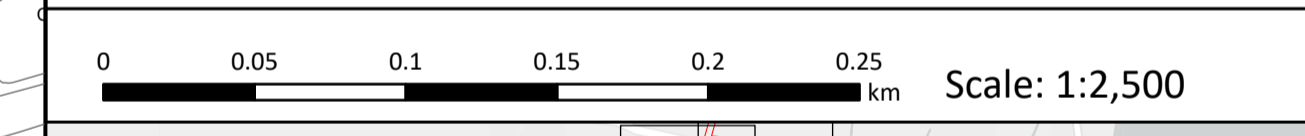
- Order Limits
- Permanent Rights
- Temporary Rights

Sheet 12

Source:
 Contains Esri Community Maps Contributors, Esri UK, Esri, TomTom, Garmin, Foursquare, GeoTechnologies, Inc, METI/NASA, USGS, Esri UK, Esri, TomTom, Garmin, Foursquare, GeoTechnologies, Inc, METI/NASA, USGS.
 Based upon the Ordnance Survey Map with the sanction of the controller of HM Stationery Office. Crown Copyright Reserved. © OS Licence No. 0100031673

| | |
|--------|-----------------------------------|
| Notes: | Status: Pre-examination Update |
|--------|-----------------------------------|

Onshore Coordinate System
 Datum: OSGB 1936
 Spheroid: Airy 1830
 Projection: British National Grid
 Central Meridian: 2 W
 Vertical Reference: Newlyn



Outer Dowsing Offshore Wind 2.5 Land Plans V5 DCO Application

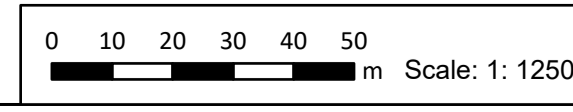
Drawing No: PP1-ODOW-DEV-CS-MAP-0005_02

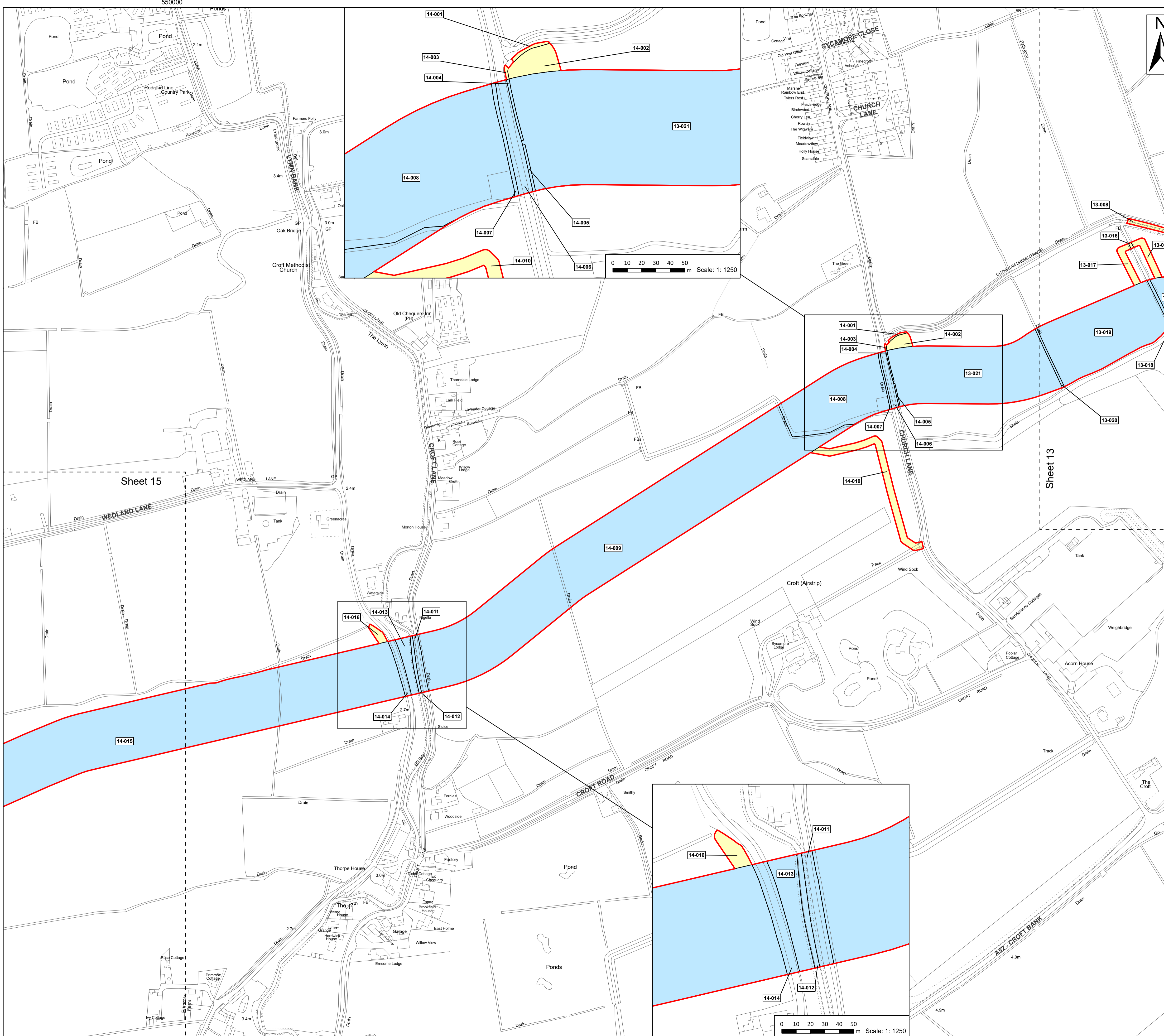
Drawing: 13 of 51 Page Size: A1

| Rev No: | Date | Description | Drawn | Checked | Approved |
|---------|-----------|-------------------------------|-------|---------|----------|
| 2.0 | July 2024 | Response to Section 51 Advice | SR | DM/ODOW | ODOW |
| 3.0 | Sept 2024 | Response to Rule 17 Letter | WS | DM/ODOW | ODOW |
| 4.0 | Oct 2024 | Deadline 1 | WS | DM/ODOW | ODOW |
| 5.0 | Nov 2024 | Deadline 2 | WS | DM/ODOW | ODOW |



This document may only be used for the purpose for which it was commissioned and in accordance with the terms of engagement for that commission. Unauthorised use of this document in any form whatsoever is prohibited.





Legend

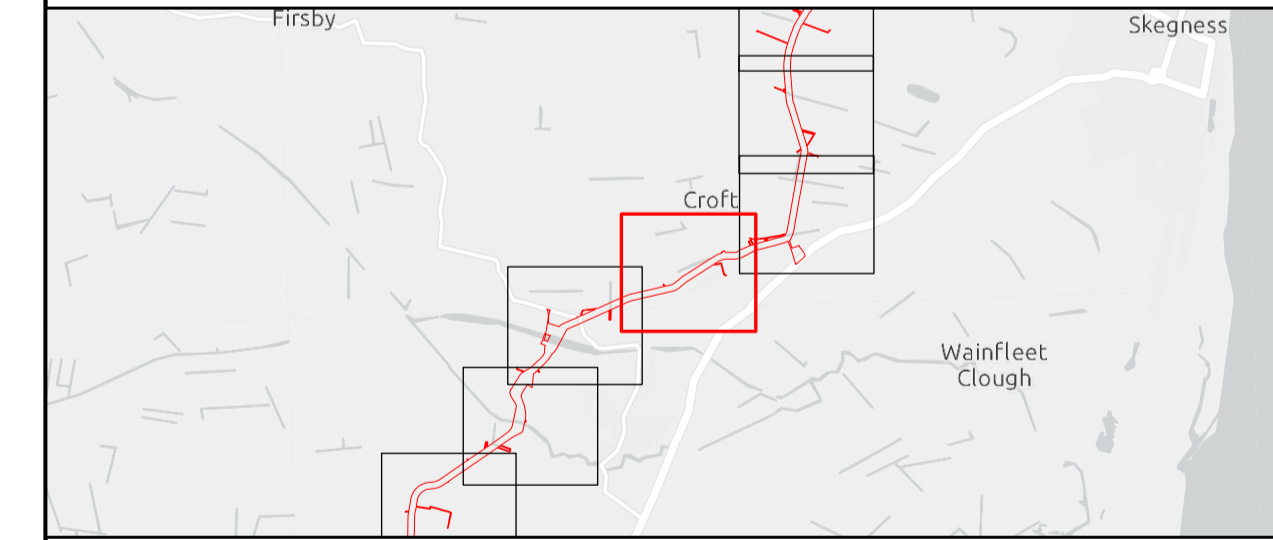
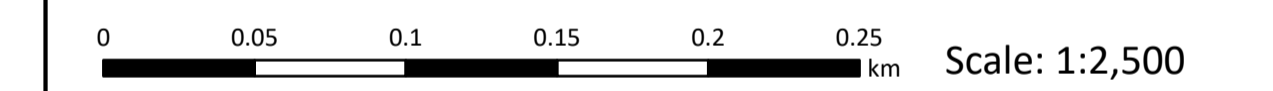
- Order Limits
- Permanent Rights
- Temporary Rights

Source:
 Contains Esri Community Maps Contributors, Esri UK, Esri, TomTom, Garmin, Foursquare, GeoTechnologies, Inc, METI/NASA, USGS, Esri UK, Esri, TomTom, Garmin, Foursquare, GeoTechnologies, Inc, METI/NASA, USGS.
 Based upon the Ordnance Survey Map with the sanction of the controller of HM Stationery Office. Crown Copyright Reserved. © OS Licence No. 0100031673

Notes:

Status:
Pre-examination Update

Onshore Coordinate System
 Datum: OSGB 1936
 Spheroid: Airy 1830
 Projection: British National Grid
 Central Meridian: 2 W
 Vertical Reference: Newlyn



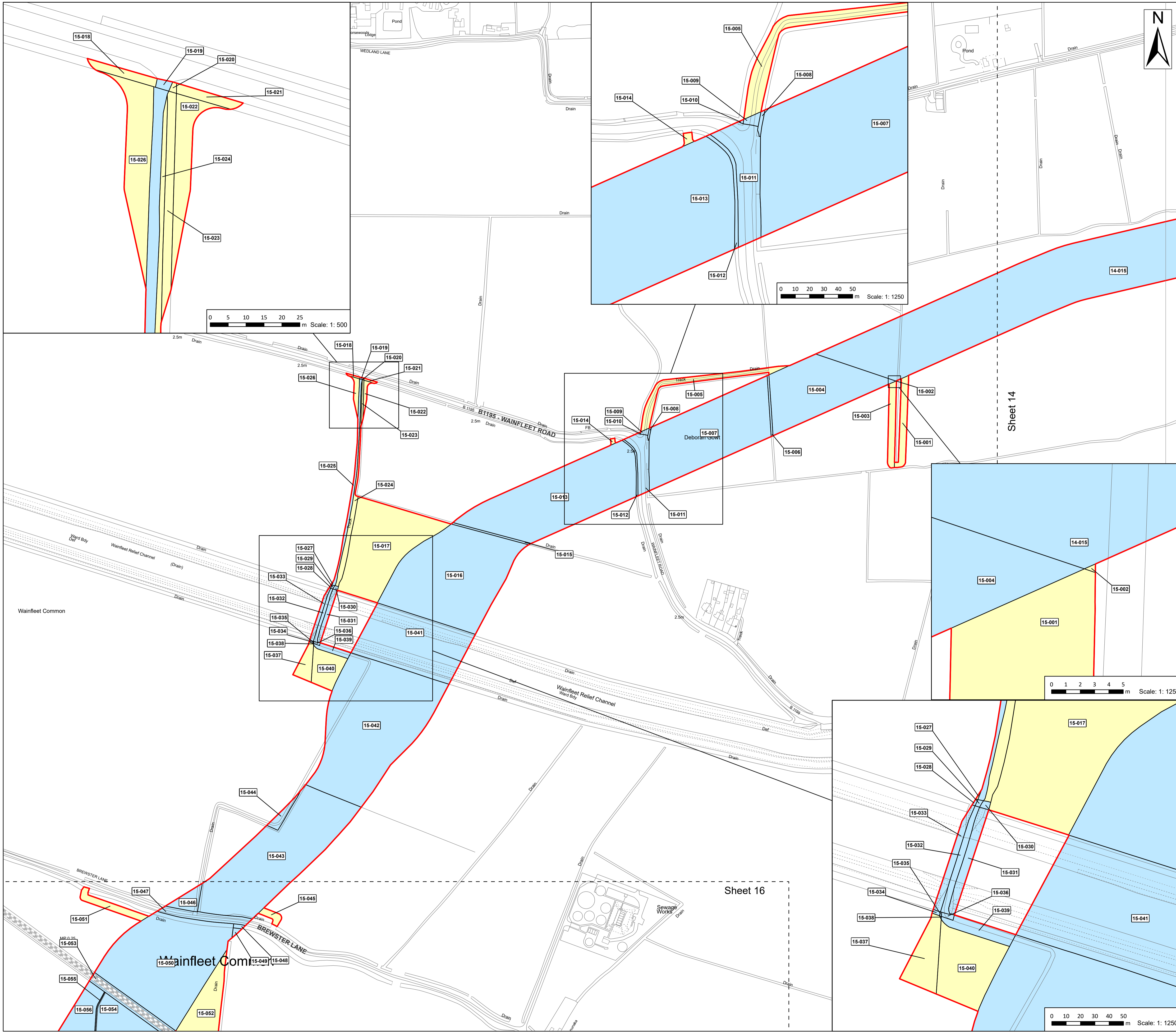
Outer Dowsing Offshore Wind 2.5 Land Plans V5 DCO Application

Drawing No: PP1-ODOW-DEV-CS-MAP-0005_02

| Drawing: 14 of 51 | | | Page Size: A1 | | |
|-------------------|-----------|-------------------------------|---------------|---------|----------|
| Rev No: | Date | Description | Drawn | Checked | Approved |
| 2.0 | July 2024 | Response to Section 51 Advice | SR | DM/ODOW | ODOW |
| 3.0 | Sept 2024 | Response to Rule 17 Letter | WS | DM/ODOW | ODOW |
| 4.0 | Oct 2024 | Deadline 1 | WS | DM/ODOW | ODOW |
| 5.0 | Nov 2024 | Deadline 2 | WS | DM/ODOW | ODOW |

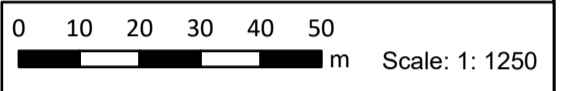
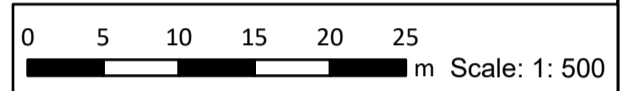


This document may only be used for the purpose for which it was commissioned and in accordance with the terms of engagement for that commission. Unauthorised use of this document in any form whatsoever is prohibited.



Legend

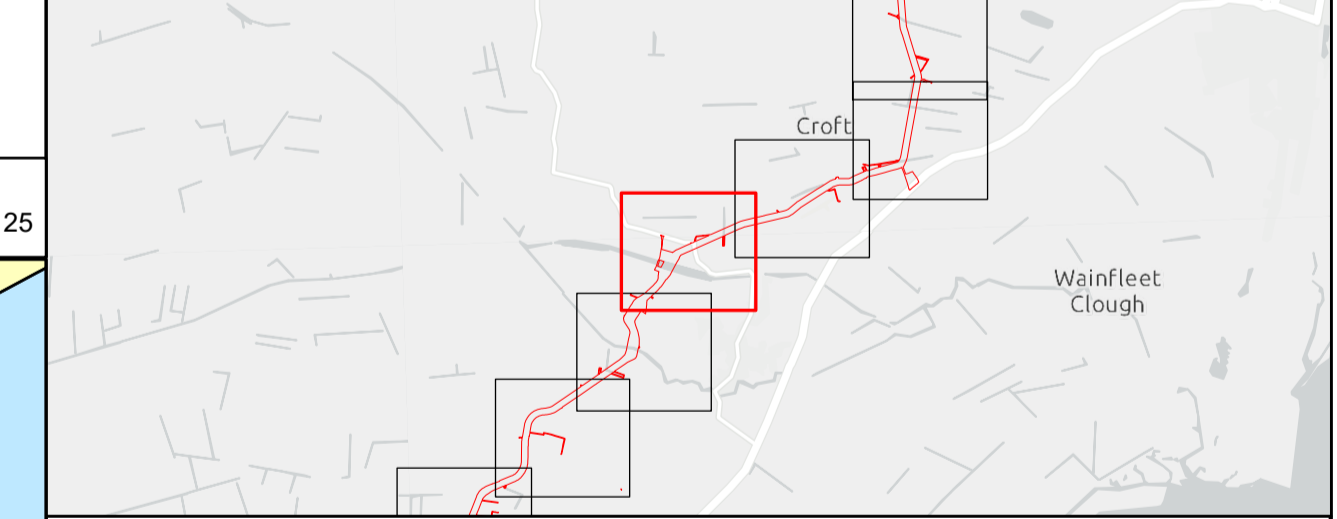
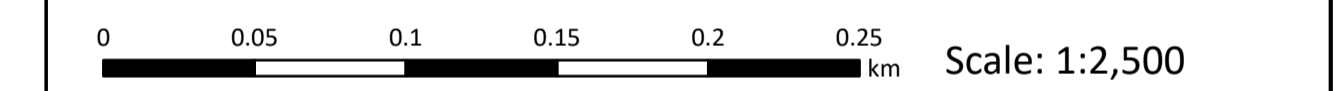
- Order Limits
- Permanent Rights
- Temporary Rights



Source:
 Contains Esri Community Maps Contributors, Esri UK, Esri, TomTom, Garmin, Foursquare, GeoTechnologies, Inc, METI/NASA, USGS, Esri UK, Esri, TomTom, Garmin, Foursquare, GeoTechnologies, Inc, METI/NASA, USGS.
 Based upon the Ordnance Survey Map with the sanction of the controller of HM Stationery Office. Crown Copyright Reserved. © OS Licence No. 0100031673

| | |
|--------|-----------------------------------|
| Notes: | Status: Pre-examination Update |
|--------|-----------------------------------|

Onshore Coordinate System
 Datum: OSGB 1936
 Spheroid: Airy 1830
 Projection: British National Grid
 Central Meridian: 2 W
 Vertical Reference: Newlyn

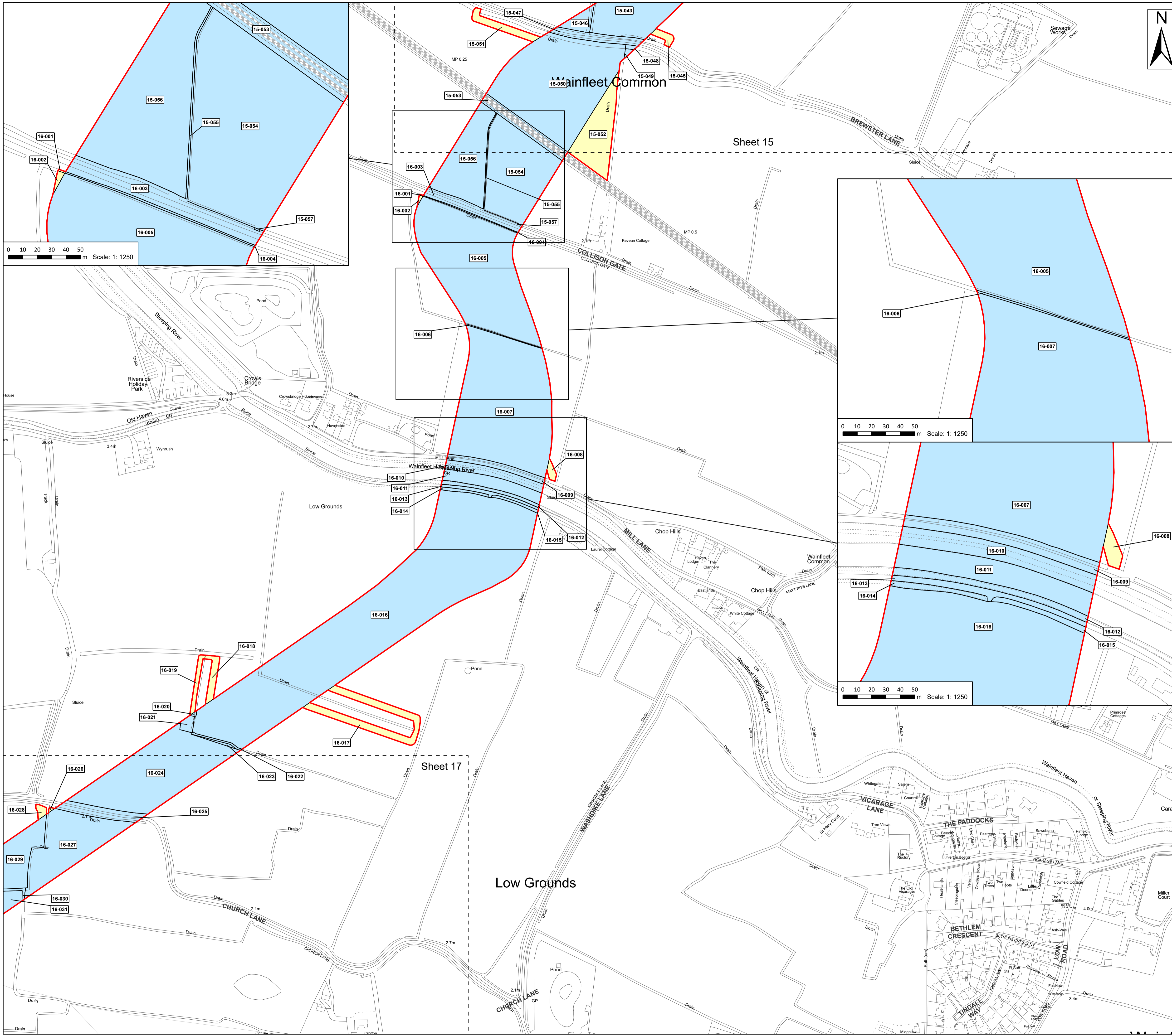


Outer Dowsing Offshore Wind 2.5 Land Plans V5 DCO Application

| Drawing No: PP1-ODOW-DEV-CS-MAP-0005_02 | | | Drawing: 15 of 51 | | | Page Size: A1 | | |
|---|-----------|-------------------------------|-------------------|---------|----------|---------------|--|--|
| Rev No: | Date | Description | Drawn | Checked | Approved | | | |
| 2.0 | July 2024 | Response to Section 51 Advice | SR | DM/ODOW | ODOW | | | |
| 3.0 | Sept 2024 | Response to Rule 17 Letter | WS | DM/ODOW | ODOW | | | |
| 4.0 | Oct 2024 | Deadline 1 | WS | DM/ODOW | ODOW | | | |
| 5.0 | Nov 2024 | Deadline 2 | WS | DM/ODOW | ODOW | | | |



This document may only be used for the purpose for which it was commissioned and in accordance with the terms of engagement for that commission. Unauthorised use of this document in any form whatsoever is prohibited.



Legend

- Order Limits
- Permanent Rights
- Temporary Rights

N

Source:
 Contains Esri Community Maps Contributors, Esri UK, Esri, TomTom, Garmin, Foursquare, GeoTechnologies, Inc, METI/NASA, USGS, Esri UK, Esri, TomTom, Garmin, Foursquare, GeoTechnologies, Inc, METI/NASA, USGS.
 Based upon the Ordnance Survey Map with the sanction of the controller of HM Stationery Office. Crown Copyright Reserved. © OS Licence No. 0100031673

Notes:

Status:
Pre-examination Update

Onshore Coordinate System
 Datum: OSGB 1936
 Spheroid: Airy 1830
 Projection: British National Grid
 Central Meridian: 2 W
 Vertical Reference: Newlyn

Scale: 1:2,500

Outer Dowsing Offshore Wind 2.5 Land Plans V5 DCO Application

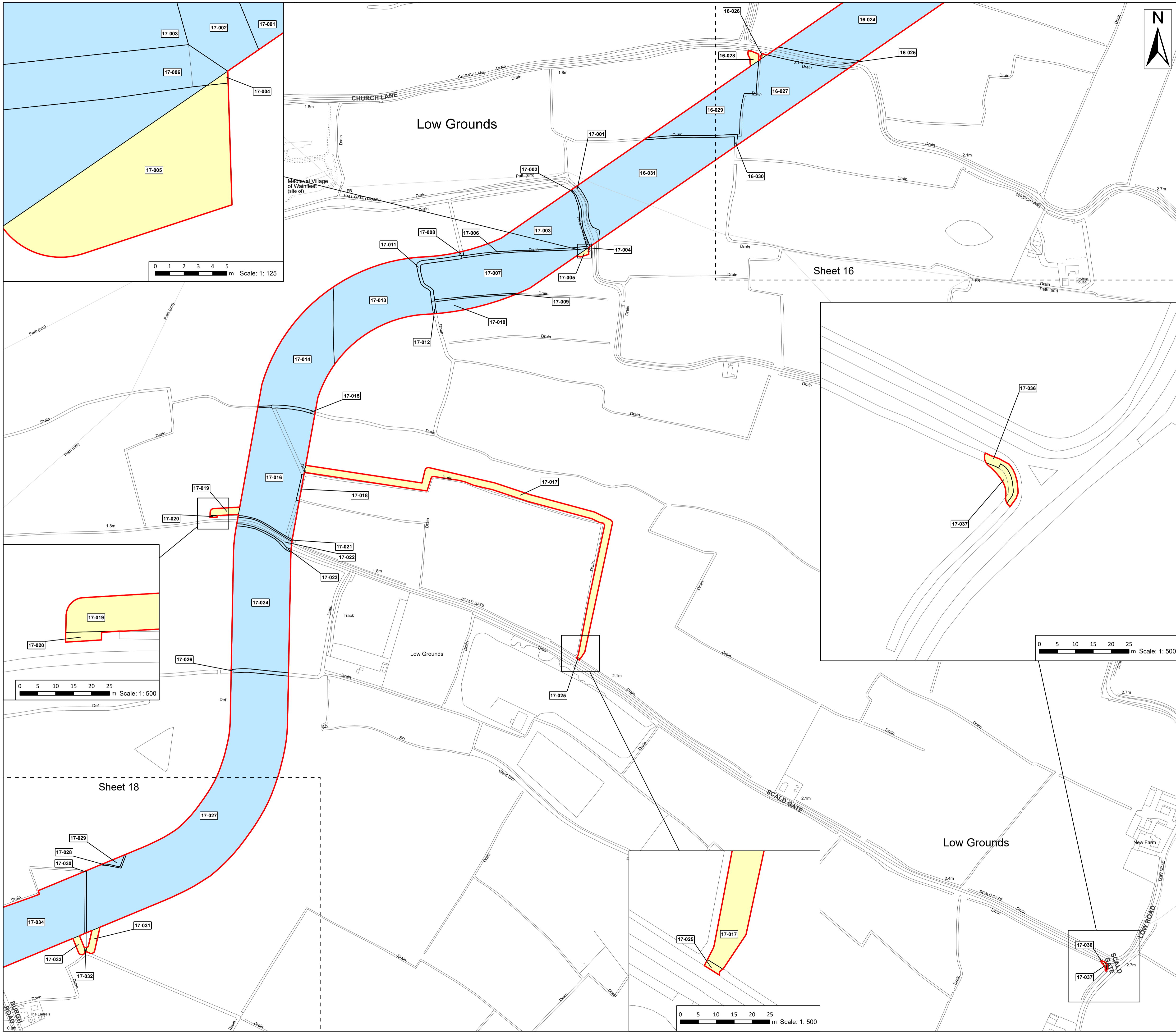
Drawing No: PP1-ODOW-DEV-CS-MAP-0005_02

Drawing: 16 of 51

Page Size: A1

| Rev No: | Date | Description | Drawn | Checked | Approved |
|---------|-----------|-------------------------------|-------|---------|----------|
| 2.0 | July 2024 | Response to Section 51 Advice | SR | DM/ODOW | ODOW |
| 3.0 | Sept 2024 | Response to Rule 17 Letter | WS | DM/ODOW | ODOW |
| 4.0 | Oct 2024 | Deadline 1 | WS | DM/ODOW | ODOW |
| 5.0 | Nov 2024 | Deadline 2 | WS | DM/ODOW | ODOW |

This document may only be used for the purpose for which it was commissioned and in accordance with the terms of engagement for that commission. Unauthorised use of this document in any form whatsoever is prohibited.



Legend

- Order Limits
- Permanent Rights
- Temporary Rights

Source:
 Contains Esri Community Maps Contributors, Esri UK, Esri, TomTom, Garmin, Foursquare, GeoTechnologies, Inc, METI/NASA, USGS, Esri UK, Esri, TomTom, Garmin, Foursquare, GeoTechnologies, Inc, METI/NASA, USGS.
 Based upon the Ordnance Survey Map with the sanction of the controller of HM Stationery Office. Crown Copyright Reserved. © OS Licence No. 0100031673

Notes:

| |
|------------------------|
| Status: |
| Pre-examination Update |

Onshore Coordinate System
 Datum: OSGB 1936
 Spheroid: Airy 1830
 Projection: British National Grid
 Central Meridian: 2 W
 Vertical Reference: Newlyn

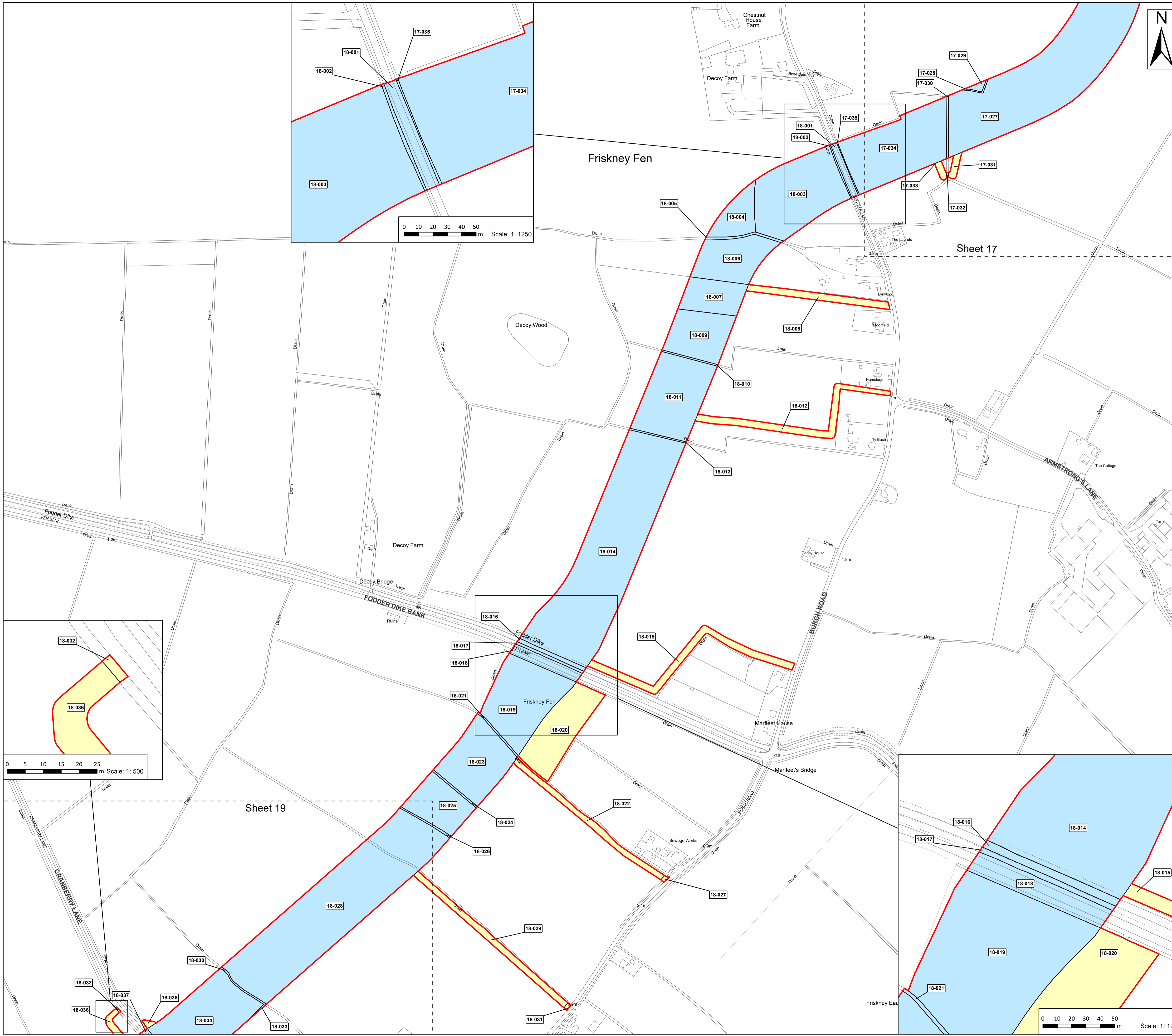
0 0.05 0.1 0.15 0.2 0.25 km Scale: 1:2,500

Outer Dowsing Offshore Wind 2.5 Land Plans V5 DCO Application

Drawing No: PP1-ODOW-DEV-CS-MAP-0005_02

| Drawing: 17 of 51 | | | Page Size: A1 | | |
|-------------------|-----------|-------------------------------|---------------|---------|----------|
| Rev No: | Date | Description | Drawn | Checked | Approved |
| 2.0 | July 2024 | Response to Section 51 Advice | SR | DM/ODOW | ODOW |
| 3.0 | Sept 2024 | Response to Rule 17 Letter | WS | DM/ODOW | ODOW |
| 4.0 | Oct 2024 | Deadline 1 | WS | DM/ODOW | ODOW |
| 5.0 | Nov 2024 | Deadline 2 | WS | DM/ODOW | ODOW |

This document may only be used for the purpose for which it was commissioned and in accordance with the terms of engagement for that commission. Unauthorised use of this document in any form whatsoever is prohibited.



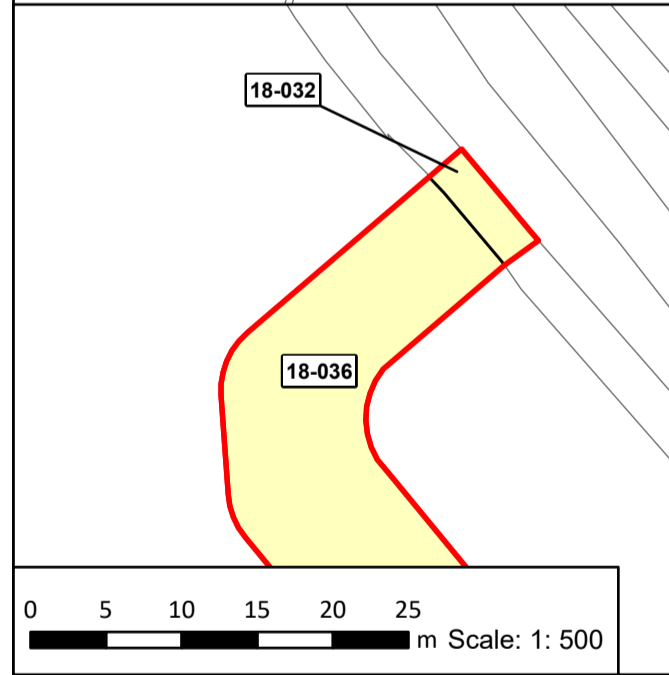
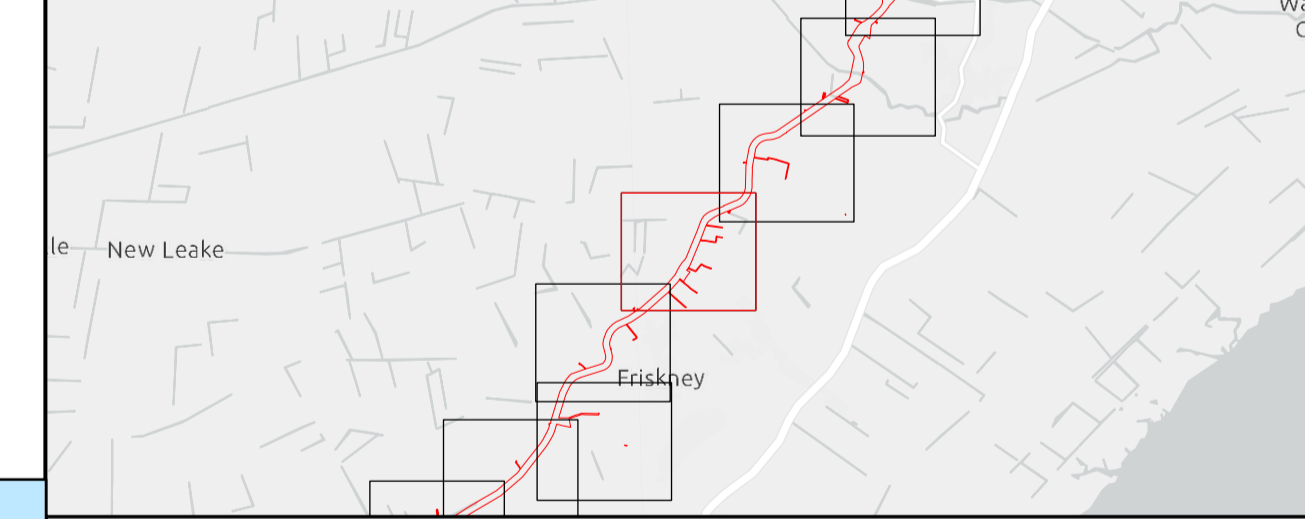
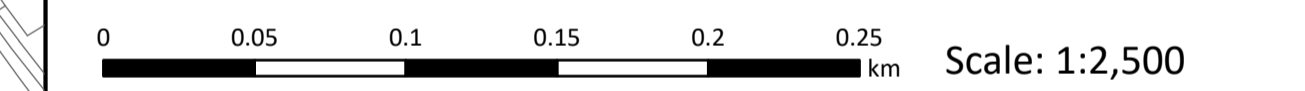
Legend

- Order Limits
- Permanent Rights
- Temporary Rights

Source:
 Contains Esri Community Maps Contributors, Esri UK, Esri, TomTom, Garmin, Foursquare, GeoTechnologies, Inc, METI/NASA, USGS, Esri UK, Esri, TomTom, Garmin, Foursquare, GeoTechnologies, Inc, METI/NASA, USGS.
 Based upon the Ordnance Survey Map with the sanction of the controller of HM Stationery Office. Crown Copyright Reserved. © OS Licence No. 0100031673

| | |
|---------------|------------------------|
| Notes: | Status: |
| | Pre-examination Update |

Onshore Coordinate System
 Datum: OSGB 1936
 Spheroid: Airy 1830
 Projection: British National Grid
 Central Meridian: 2 W
 Vertical Reference: Newlyn



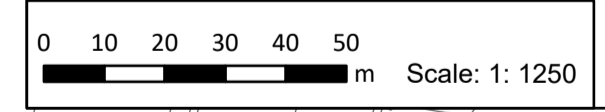
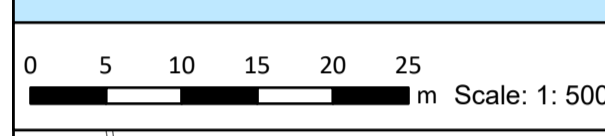
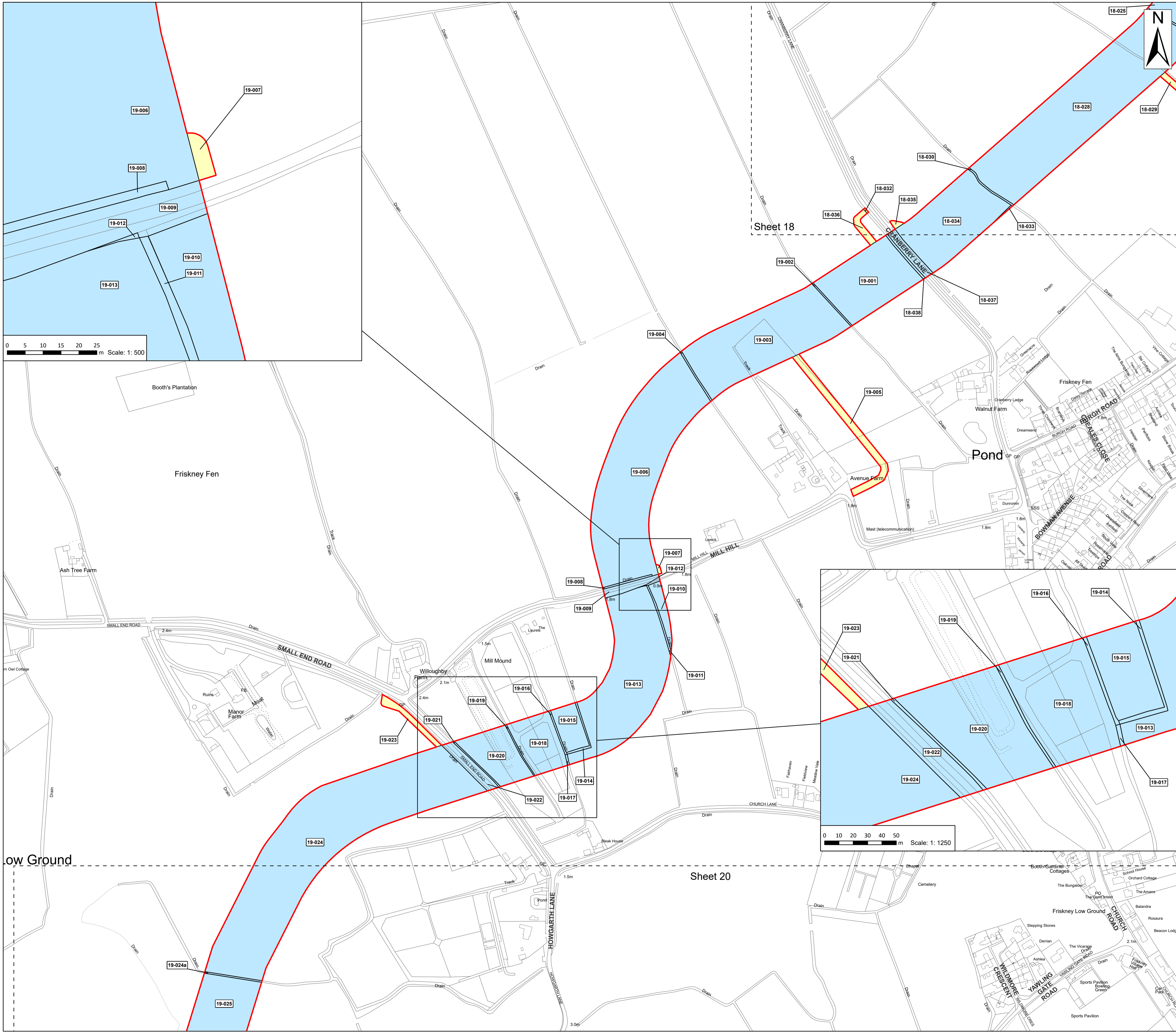
Outer Dowsing Offshore Wind 2.5 Land Plans V5 DCO Application

Drawing No: PP1-ODOW-DEV-CS-MAP-0005_02

| Drawing: 18 of 51 | | | Page Size: A1 | | |
|-------------------|-----------|-------------------------------|---------------|---------|----------|
| Rev No: | Date | Description | Drawn | Checked | Approved |
| 2.0 | July 2024 | Response to Section 51 Advice | SR | DM/ODOW | ODOW |
| 3.0 | Sept 2024 | Response to Rule 17 Letter | WS | DM/ODOW | ODOW |
| 4.0 | Oct 2024 | Deadline 1 | WS | DM/ODOW | ODOW |
| 5.0 | Nov 2024 | Deadline 2 | WS | DM/ODOW | ODOW |



This document may only be used for the purpose for which it was commissioned and in accordance with the terms of engagement for that commission. Unauthorised use of this document in any form whatsoever is prohibited.



Legend

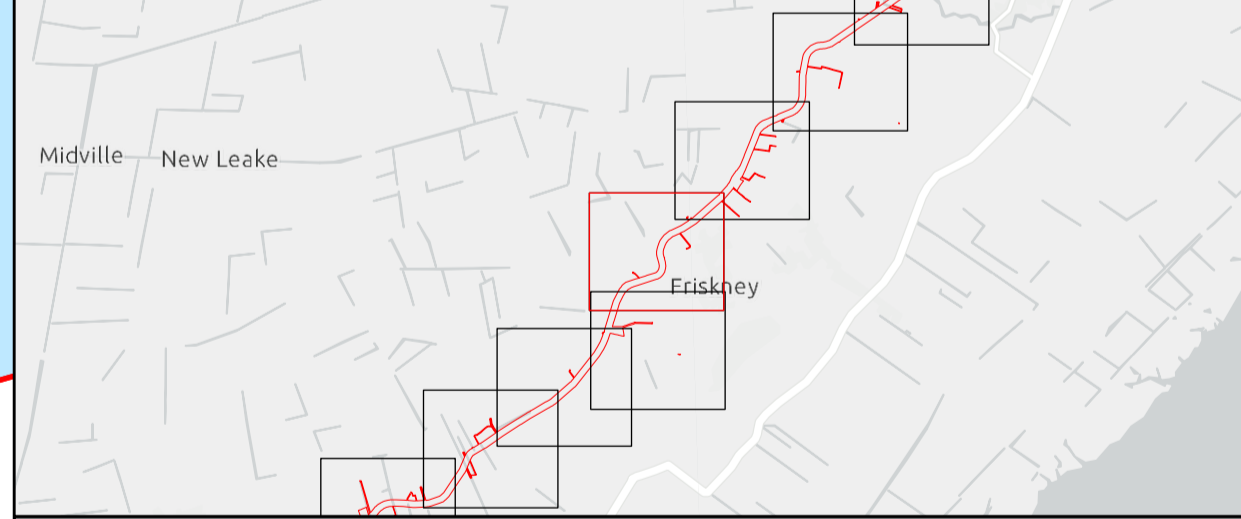
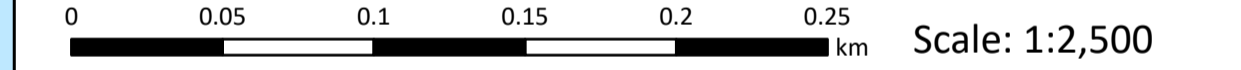
- Order Limits
- Permanent Rights
- Temporary Rights

Source:
 Contains Esri Community Maps Contributors, Esri UK, Esri, TomTom, Garmin, Foursquare, GeoTechnologies, Inc, METI/NASA, USGS, Esri UK, Esri, TomTom, Garmin, Foursquare, GeoTechnologies, Inc, METI/NASA, USGS.
 Based upon the Ordnance Survey Map with the sanction of the controller of HM Stationery Office. Crown Copyright Reserved. © OS Licence No. 0100031673

Notes:

Status:
Pre-examination Update

Onshore Coordinate System
 Datum: OSGB 1936
 Spheroid: Airy 1830
 Projection: British National Grid
 Central Meridian: 2 W
 Vertical Reference: Newlyn



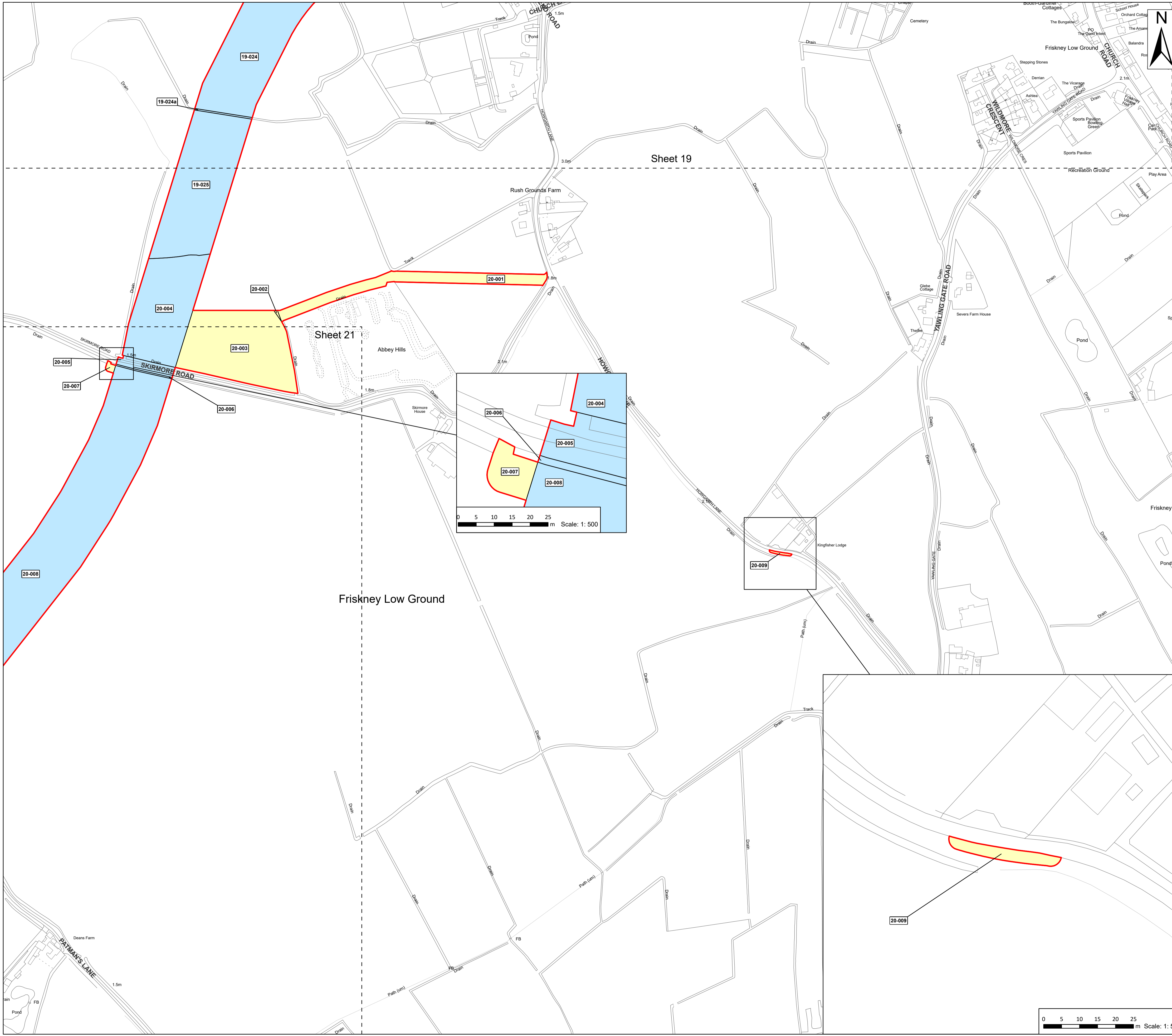
Outer Dowsing Offshore Wind 2.5 Land Plans V5 DCO Application

Drawing No: PP1-ODOW-DEV-CS-MAP-0005_02

| Drawing: 19 of 51 | | | Page Size: A1 | | |
|-------------------|-----------|-------------------------------|---------------|---------|----------|
| Rev No: | Date | Description | Drawn | Checked | Approved |
| 2.0 | July 2024 | Response to Section 51 Advice | SR | DM/ODOW | ODOW |
| 3.0 | Sept 2024 | Response to Rule 17 Letter | WS | DM/ODOW | ODOW |
| 4.0 | Oct 2024 | Deadline 1 | WS | DM/ODOW | ODOW |
| 5.0 | Nov 2024 | Deadline 2 | WS | DM/ODOW | ODOW |



This document may only be used for the purpose for which it was commissioned and in accordance with the terms of engagement for that commission. Unauthorised use of this document in any form whatsoever is prohibited.



Legend

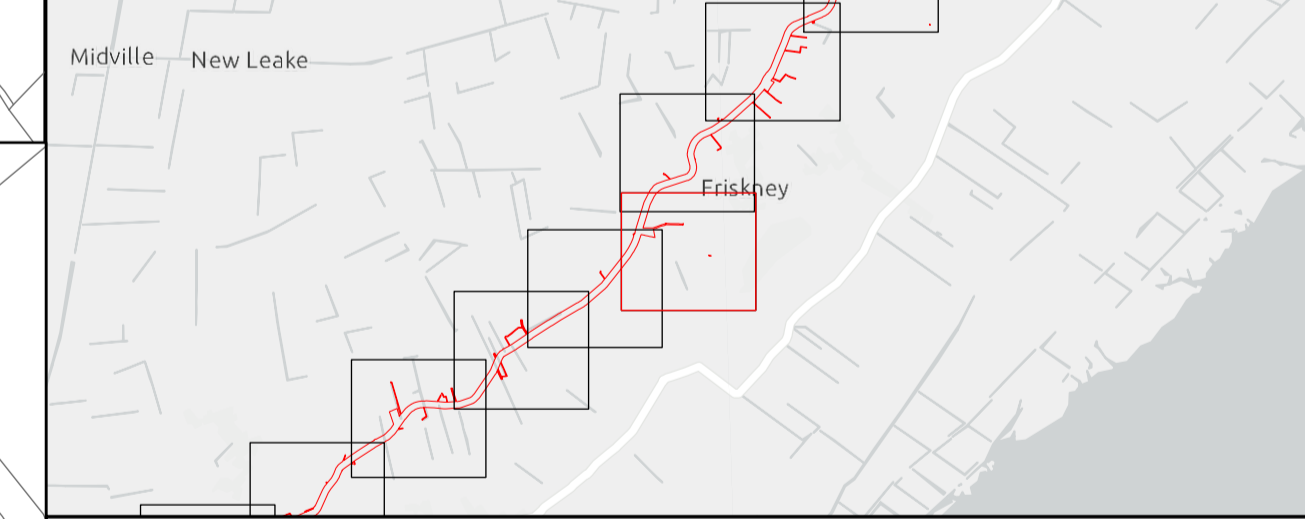
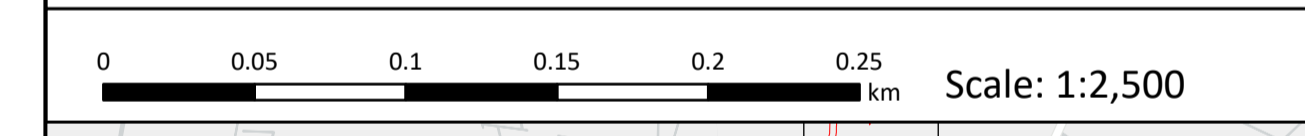
- Order Limits
- Permanent Rights
- Temporary Rights

Source:
 Contains Esri Community Maps Contributors, Esri UK, Esri, TomTom, Garmin, Foursquare, GeoTechnologies, Inc, METI/NASA, USGS, Esri UK, Esri, TomTom, Garmin, Foursquare, GeoTechnologies, Inc, METI/NASA, USGS.
 Based upon the Ordnance Survey Map with the sanction of the controller of HM Stationery Office. Crown Copyright Reserved. © OS Licence No. 0100031673

Notes:

Status:
Pre-examination Update

Onshore Coordinate System
 Datum: OSGB 1936
 Spheroid: Airy 1830
 Projection: British National Grid
 Central Meridian: 2 W
 Vertical Reference: Newlyn



Outer Dowsing Offshore Wind 2.5 Land Plans V5 DCO Application

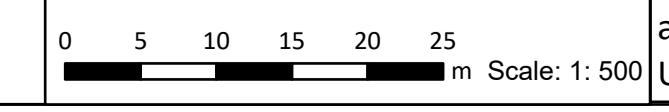
Drawing No: PP1-ODOW-DEV-CS-MAP-0005_02

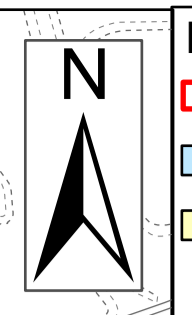
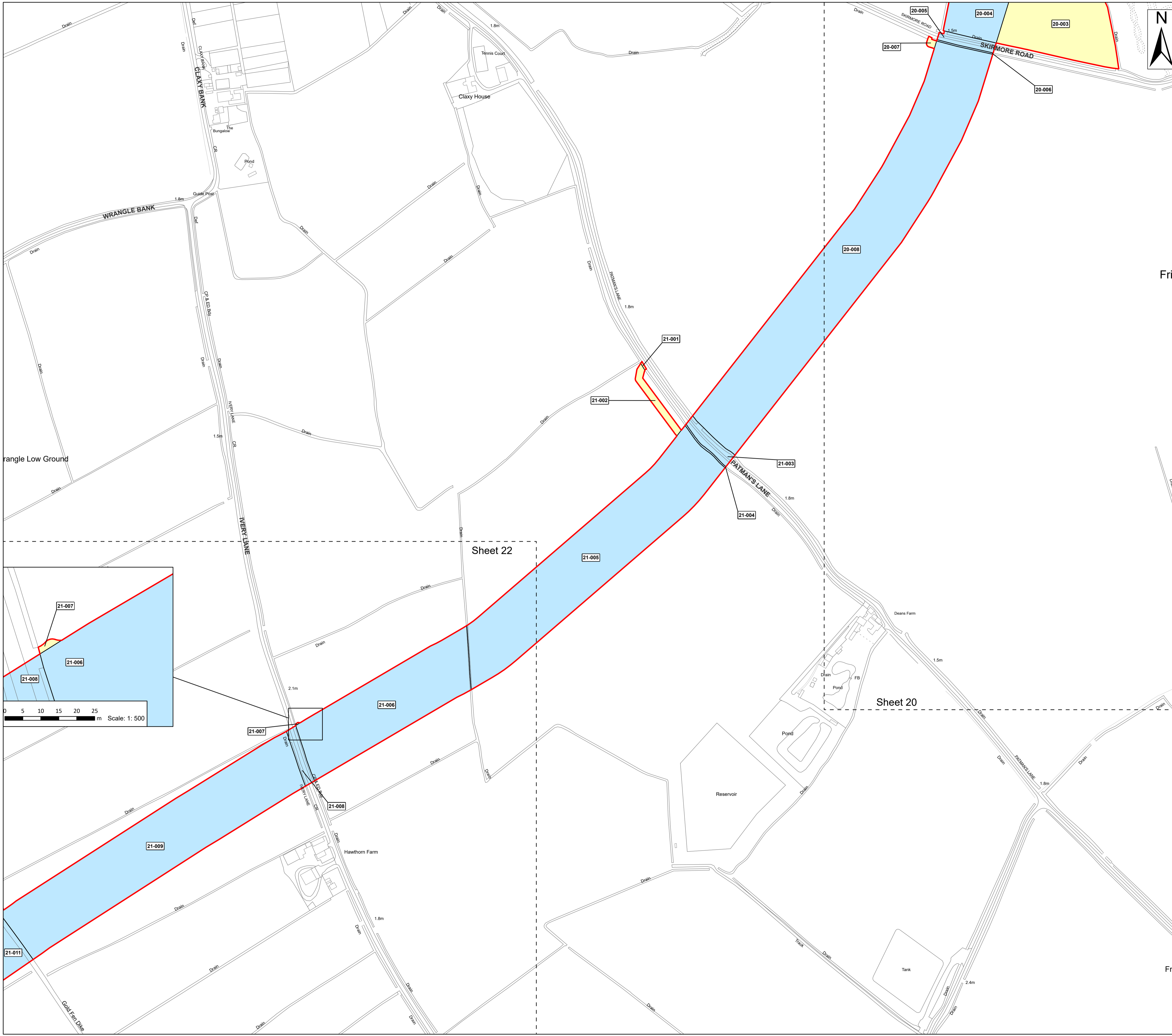
Drawing: 20 of 51 Page Size: A1

| Rev No: | Date | Description | Drawn | Checked | Approved |
|---------|-----------|-------------------------------|-------|---------|----------|
| 2.0 | July 2024 | Response to Section 51 Advice | SR | DM/ODOW | ODOW |
| 3.0 | Sept 2024 | Response to Rule 17 Letter | WS | DM/ODOW | ODOW |
| 4.0 | Oct 2024 | Deadline 1 | WS | DM/ODOW | ODOW |
| 5.0 | Nov 2024 | Deadline 2 | WS | DM/ODOW | ODOW |



This document may only be used for the purpose for which it was commissioned and in accordance with the terms of engagement for that commission. Unauthorised use of this document in any form whatsoever is prohibited.



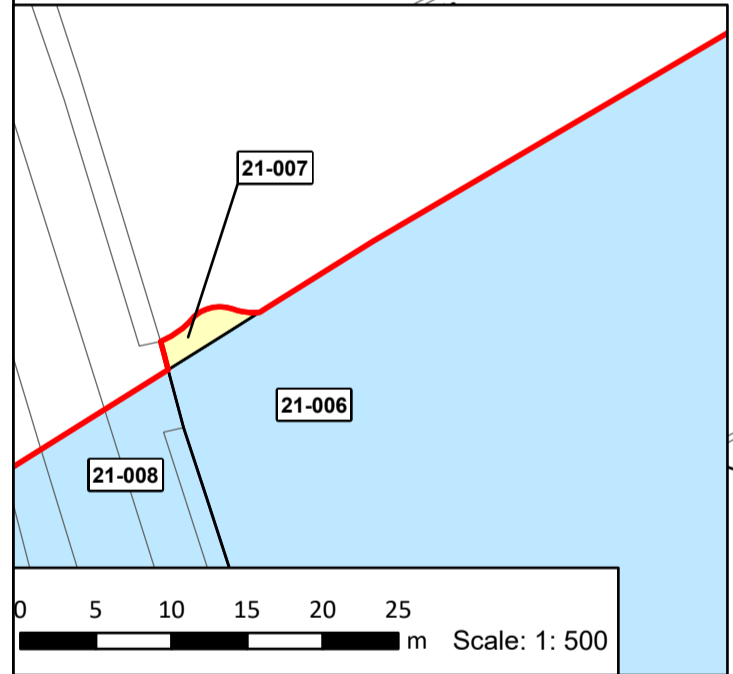
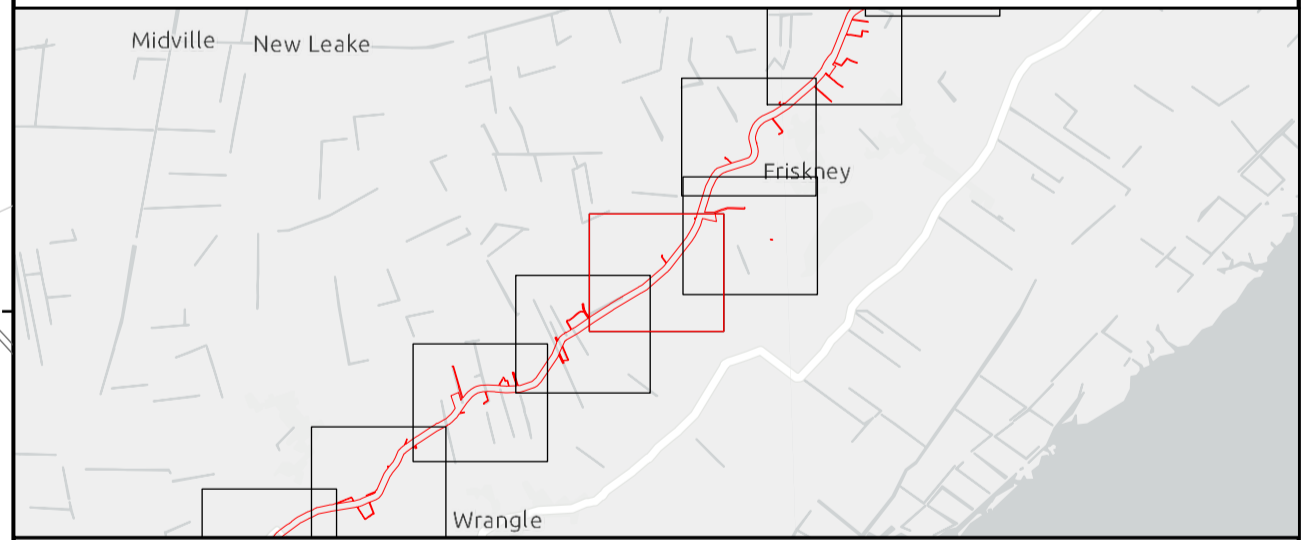
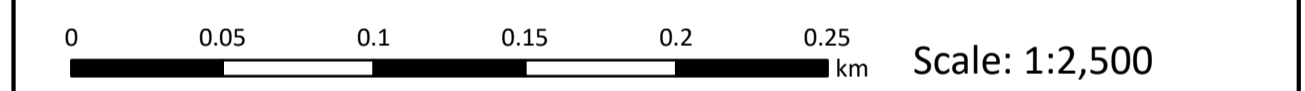


- Legend**
- Order Limits
 - Permanent Rights
 - Temporary Rights

Source:
 Contains Esri Community Maps Contributors, Esri UK, Esri, TomTom, Garmin, Foursquare, GeoTechnologies, Inc, METI/NASA, USGS, Esri UK, Esri, TomTom, Garmin, Foursquare, GeoTechnologies, Inc, METI/NASA, USGS.
 Based upon the Ordnance Survey Map with the sanction of the controller of HM Stationery Office. Crown Copyright Reserved. © OS Licence No. 0100031673

| | |
|---------------|------------------------|
| Notes: | Status: |
| | Pre-examination Update |

Onshore Coordinate System
 Datum: OSGB 1936
 Spheroid: Airy 1830
 Projection: British National Grid
 Central Meridian: 2 W
 Vertical Reference: Newlyn



Sheet 22

Sheet 20

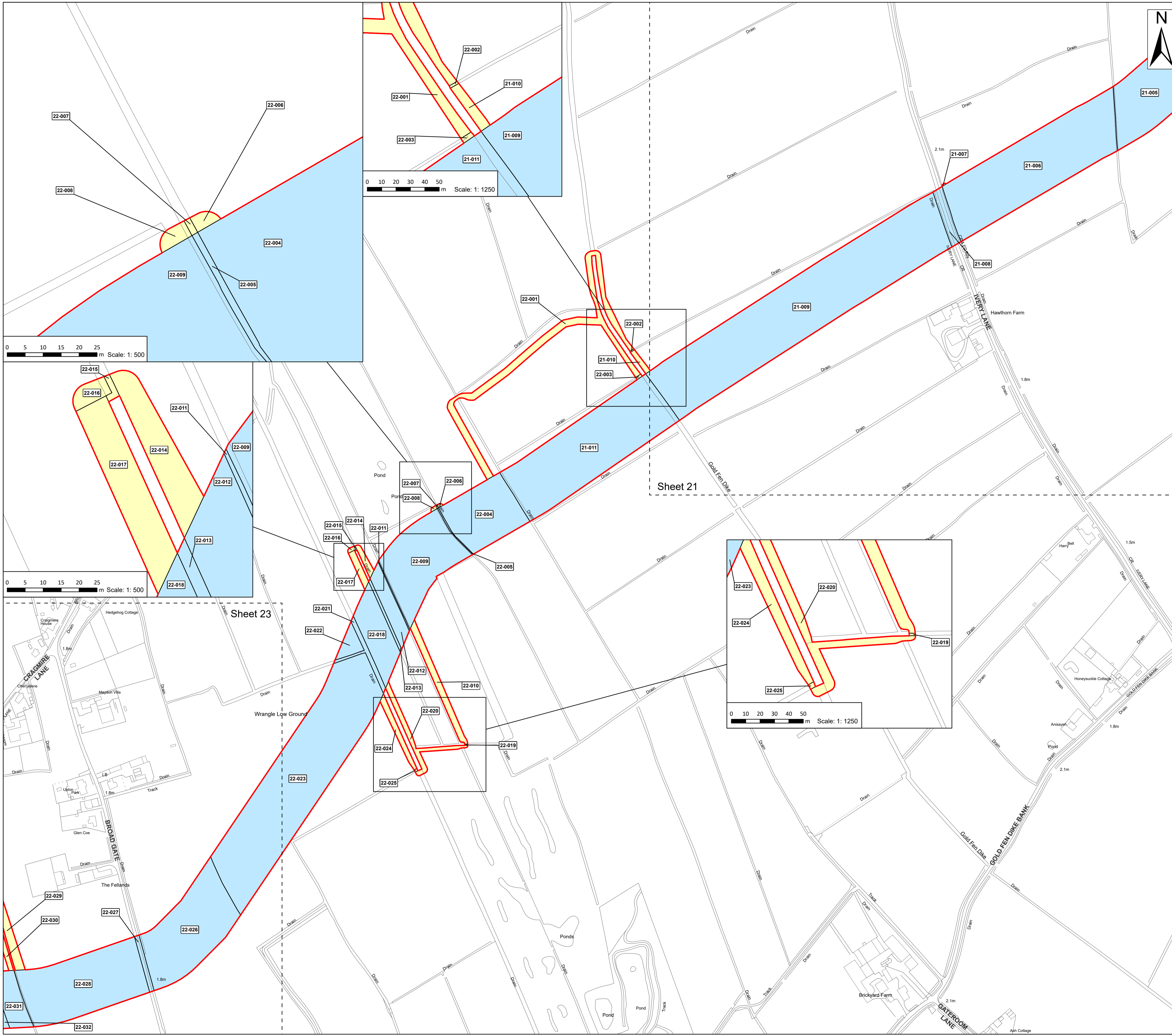
Outer Dowsing Offshore Wind 2.5 Land Plans V5 DCO Application

Drawing No: PP1-ODOW-DEV-CS-MAP-0005_02

| Drawing: 21 of 51 | | | Page Size: A1 | | |
|-------------------|-----------|-------------------------------|---------------|---------|----------|
| Rev No: | Date | Description | Drawn | Checked | Approved |
| 2.0 | July 2024 | Response to Section 51 Advice | SR | DM/ODOW | ODOW |
| 3.0 | Sept 2024 | Response to Rule 17 Letter | WS | DM/ODOW | ODOW |
| 4.0 | Oct 2024 | Deadline 1 | WS | DM/ODOW | ODOW |
| 5.0 | Nov 2024 | Deadline 2 | WS | DM/ODOW | ODOW |



This document may only be used for the purpose for which it was commissioned and in accordance with the terms of engagement for that commission. Unauthorised use of this document in any form whatsoever is prohibited.



Legend

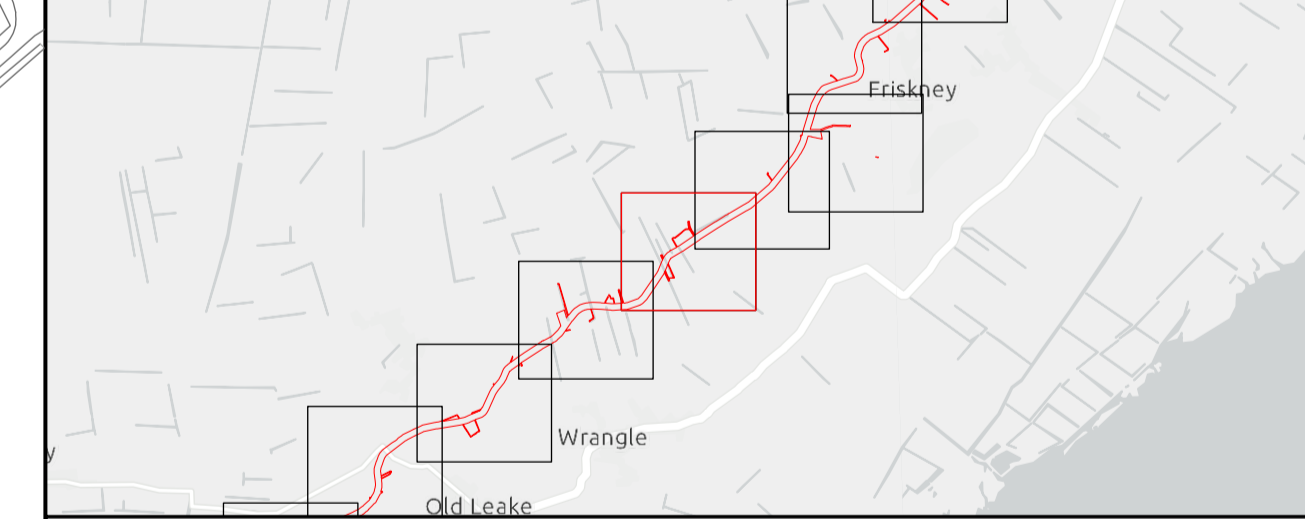
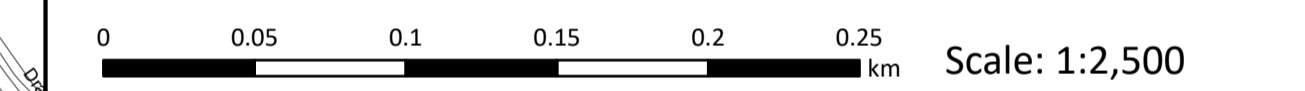
- Order Limits
- Permanent Rights
- Temporary Rights

Source:
 Contains Esri Community Maps Contributors, Esri UK, Esri, TomTom, Garmin, Foursquare, GeoTechnologies, Inc, METI/NASA, USGS, Esri UK, Esri, TomTom, Garmin, Foursquare, GeoTechnologies, Inc, METI/NASA, USGS.
 Based upon the Ordnance Survey Map with the sanction of the controller of HM Stationery Office. Crown Copyright Reserved. © OS Licence No. 0100031673

Notes:

Status: Pre-examination Update

Onshore Coordinate System
 Datum: OSGB 1936
 Spheroid: Airy 1830
 Projection: British National Grid
 Central Meridian: 2 W
 Vertical Reference: Newlyn



Outer Dowsing Offshore Wind 2.5 Land Plans V5 DCO Application

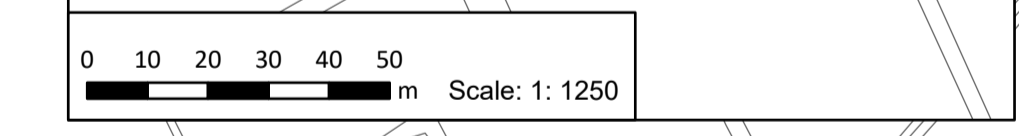
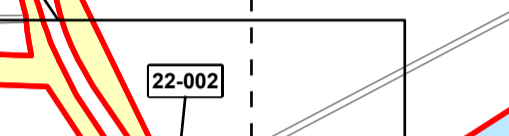
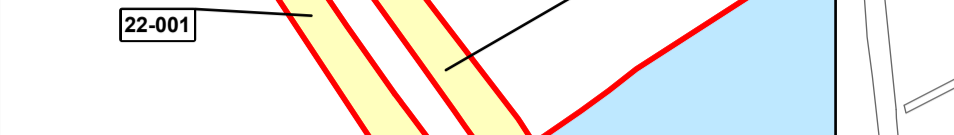
Drawing No: PP1-ODOW-DEV-CS-MAP-0005_02

Drawing: 22 of 51 Page Size: A1

| Rev No: | Date | Description | Drawn | Checked | Approved |
|---------|-----------|-------------------------------|-------|---------|----------|
| 2.0 | July 2024 | Response to Section 51 Advice | SR | DM/ODOW | ODOW |
| 3.0 | Sept 2024 | Response to Rule 17 Letter | WS | DM/ODOW | ODOW |
| 4.0 | Oct 2024 | Deadline 1 | WS | DM/ODOW | ODOW |
| 5.0 | Nov 2024 | Deadline 2 | WS | DM/ODOW | ODOW |

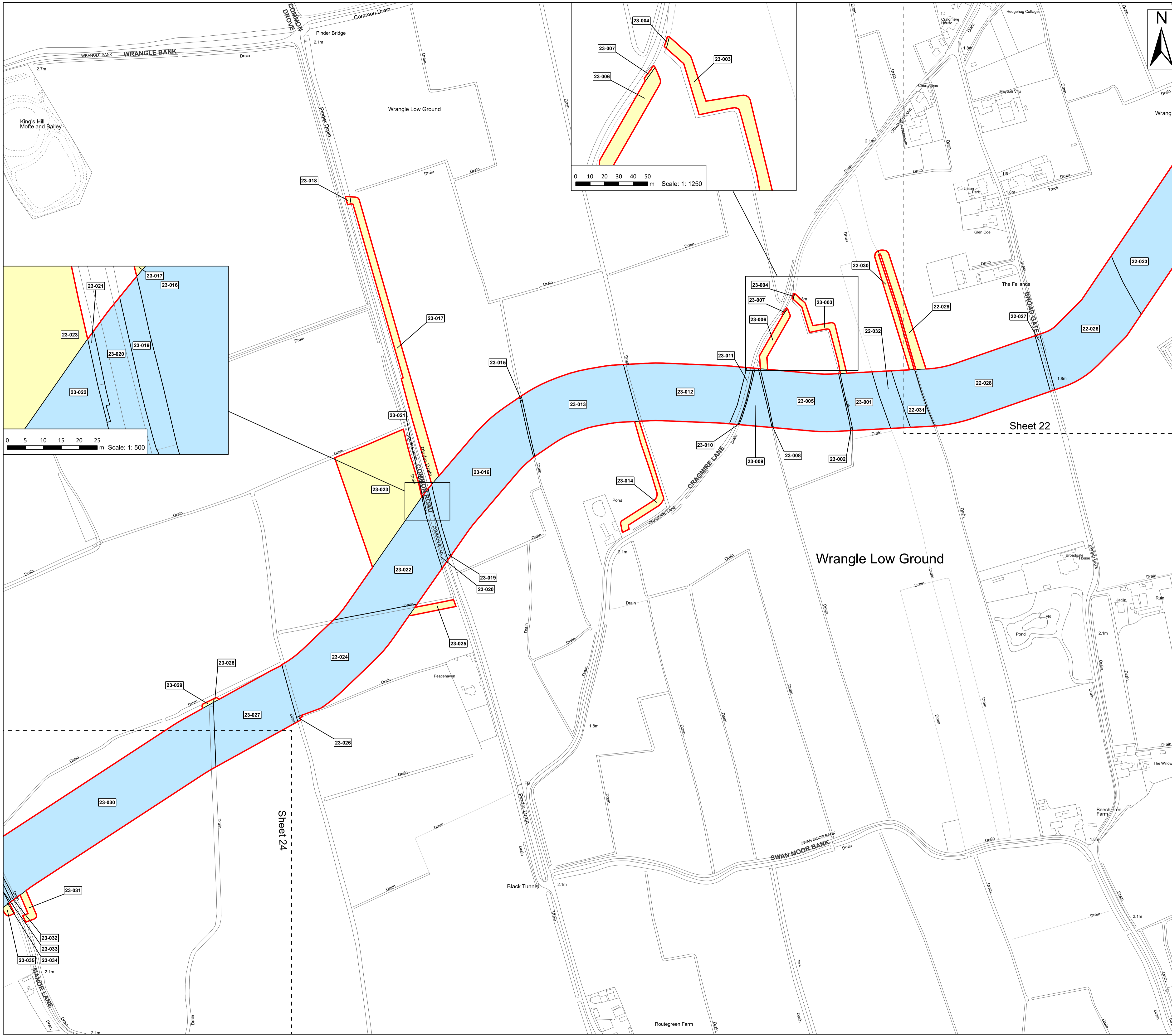


This document may only be used for the purpose for which it was commissioned and in accordance with the terms of engagement for that commission. Unauthorised use of this document in any form whatsoever is prohibited.



Sheet 23

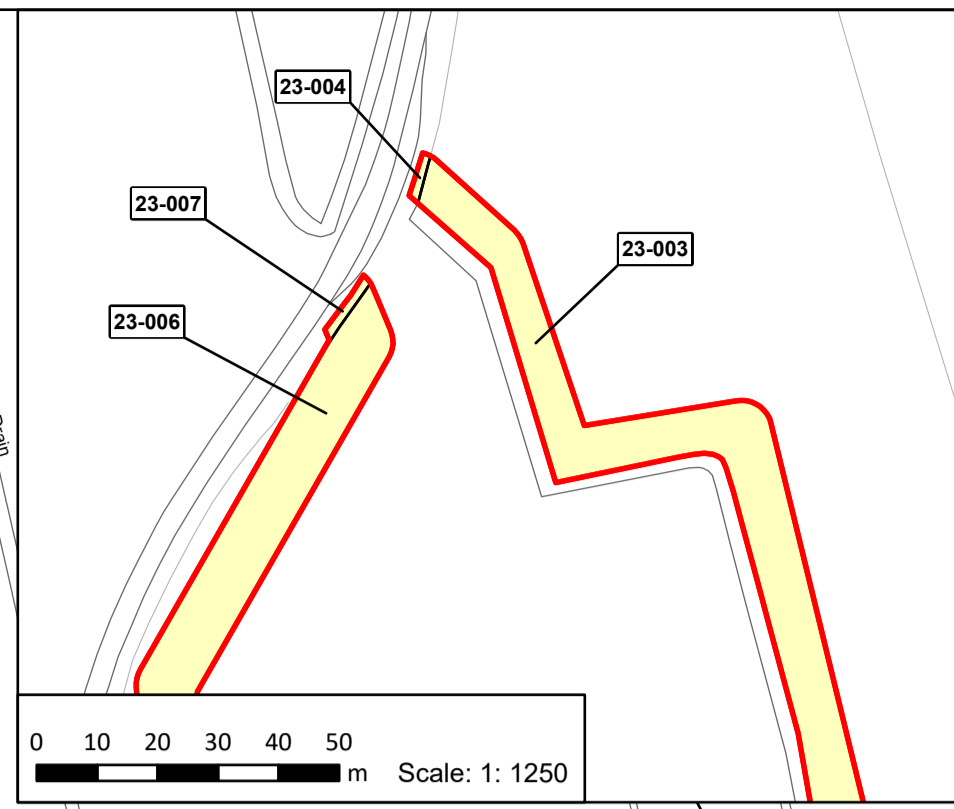
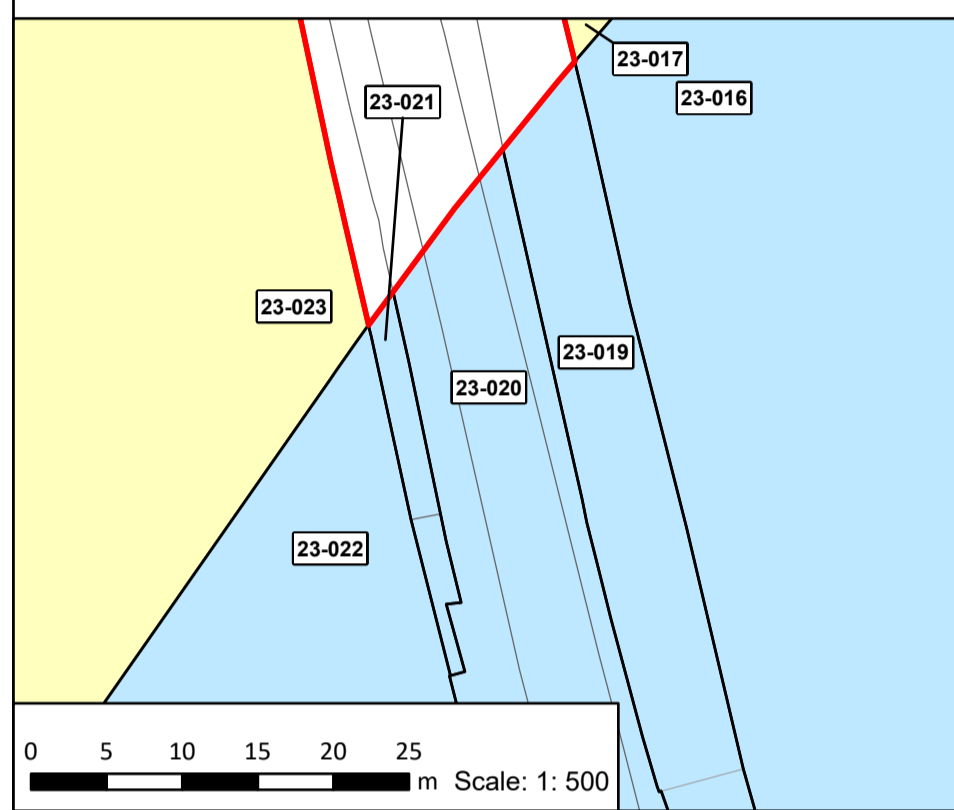
Sheet 21



Legend

- Order Limits
- Permanent Rights
- Temporary Rights

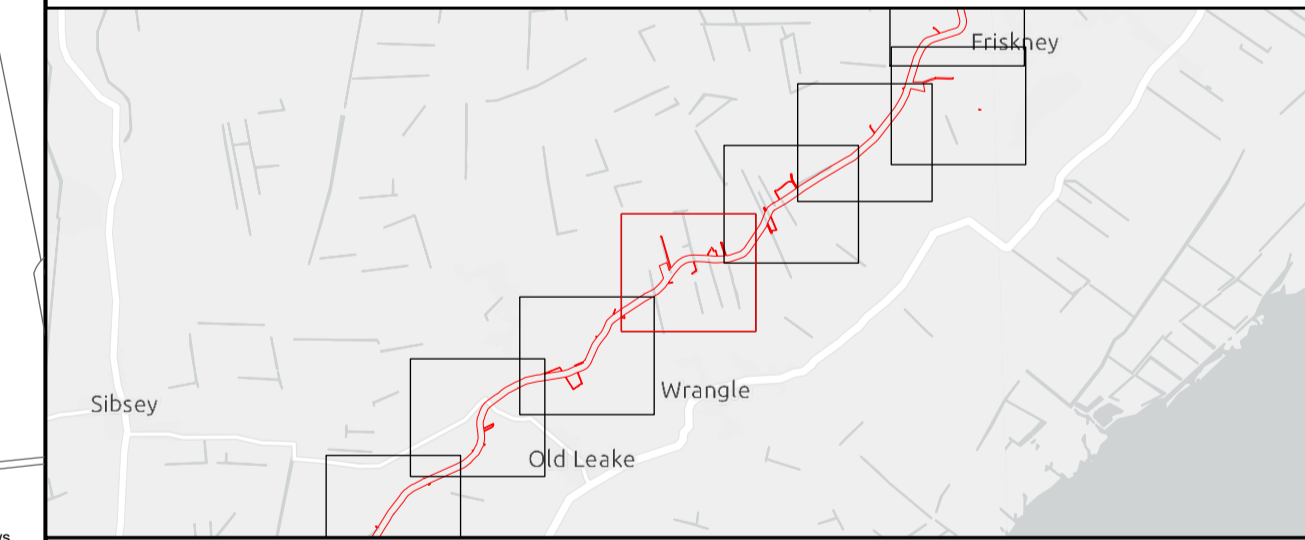
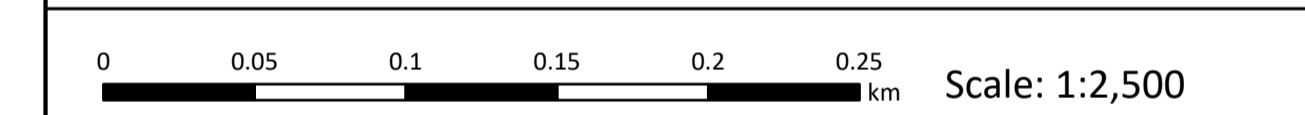
Source:
 Contains Esri Community Maps Contributors, Esri UK, Esri, TomTom, Garmin, Foursquare, GeoTechnologies, Inc, METI/NASA, USGS, Esri UK, Esri, TomTom, Garmin, Foursquare, GeoTechnologies, Inc, METI/NASA, USGS.
 Based upon the Ordnance Survey Map with the sanction of the controller of HM Stationery Office. Crown Copyright Reserved. © OS Licence No. 0100031673



Notes:

Status:
Pre-examination Update

Onshore Coordinate System
 Datum: OSGB 1936
 Spheroid: Airy 1830
 Projection: British National Grid
 Central Meridian: 2 W
 Vertical Reference: Newlyn



Outer Dowsing Offshore Wind 2.5 Land Plans V5 DCO Application

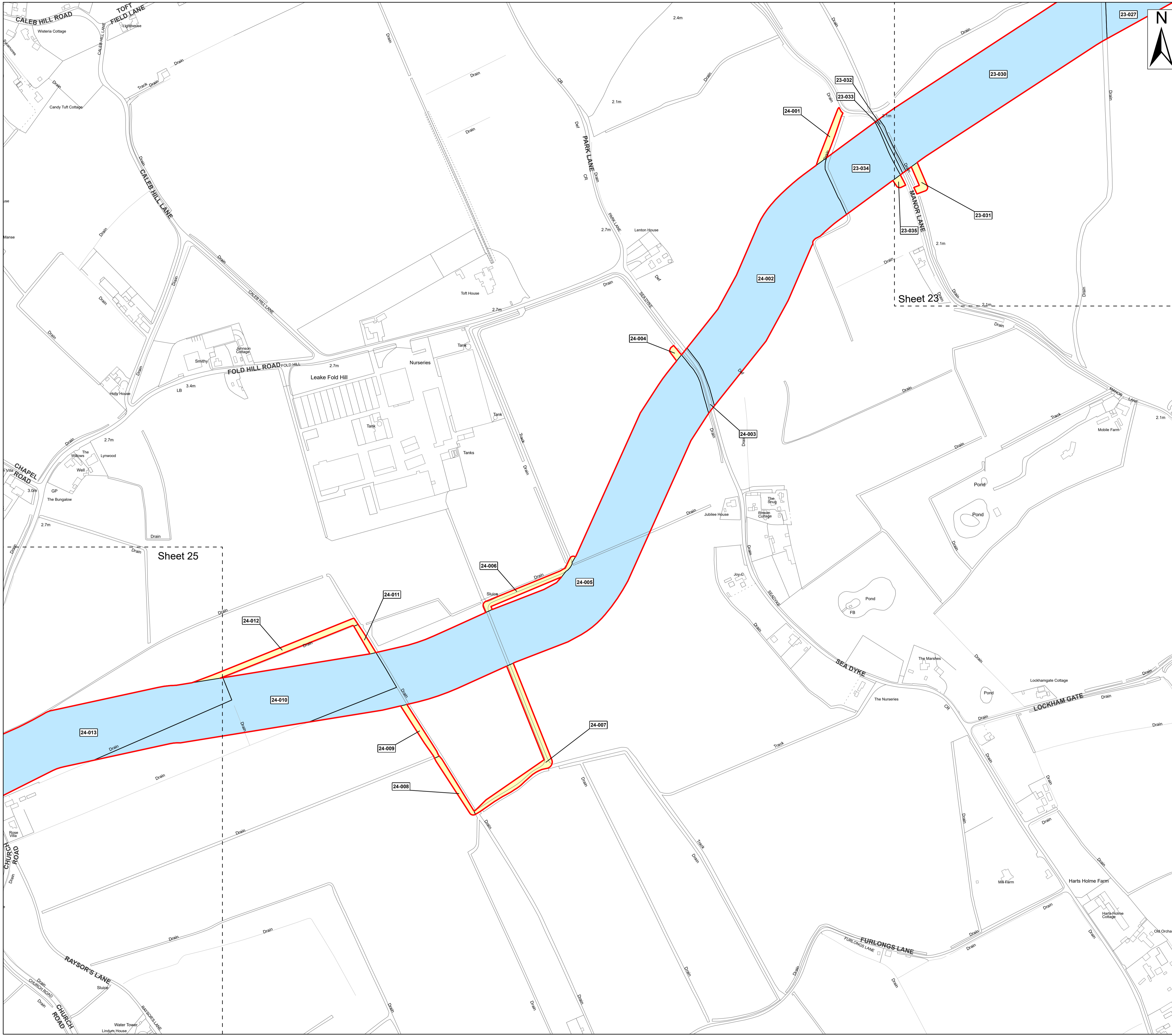
Drawing No: PP1-ODOW-DEV-CS-MAP-0005_02

Drawing: 23 of 51 Page Size: A1

| Rev No: | Date | Description | Drawn | Checked | Approved |
|---------|-----------|-------------------------------|-------|---------|----------|
| 2.0 | July 2024 | Response to Section 51 Advice | SR | DM/ODOW | ODOW |
| 3.0 | Sept 2024 | Response to Rule 17 Letter | WS | DM/ODOW | ODOW |
| 4.0 | Oct 2024 | Deadline 1 | WS | DM/ODOW | ODOW |
| 5.0 | Nov 2024 | Deadline 2 | WS | DM/ODOW | ODOW |



This document may only be used for the purpose for which it was commissioned and in accordance with the terms of engagement for that commission. Unauthorised use of this document in any form whatsoever is prohibited.



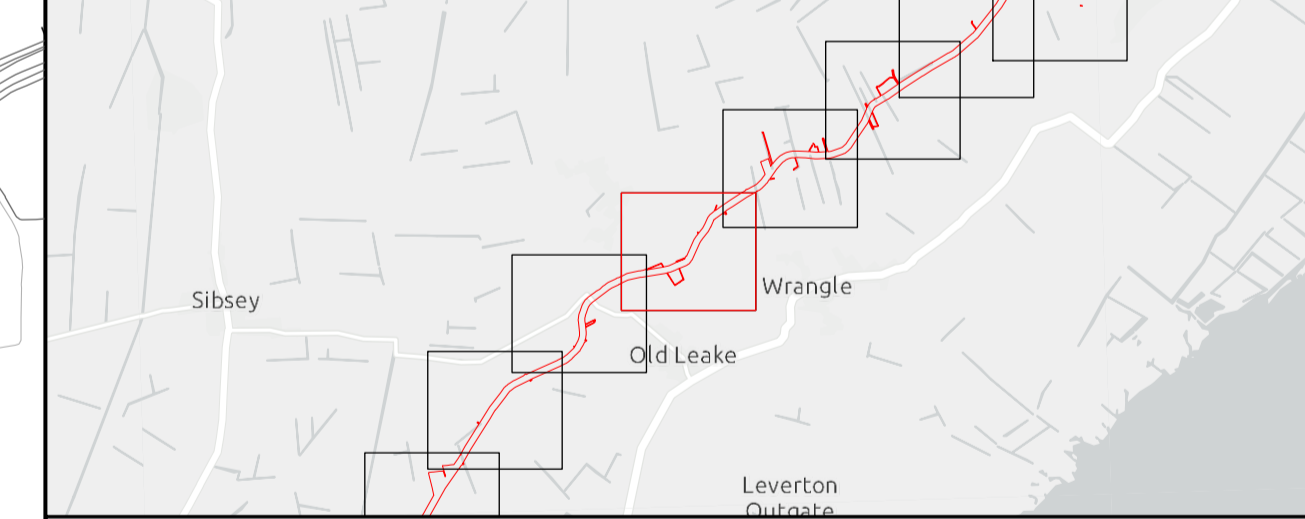
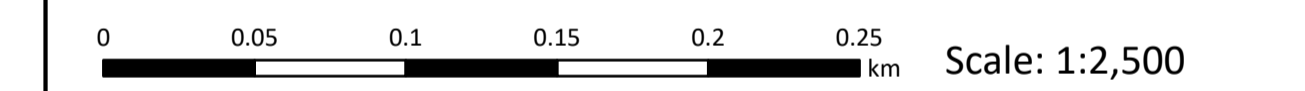
Legend

- Order Limits
- Permanent Rights
- Temporary Rights

Source:
 Contains Esri Community Maps Contributors, Esri UK, Esri, TomTom, Garmin, Foursquare, GeoTechnologies, Inc, METI/NASA, USGS, Esri UK, Esri, TomTom, Garmin, Foursquare, GeoTechnologies, Inc, METI/NASA, USGS.
 Based upon the Ordnance Survey Map with the sanction of the controller of HM Stationery Office. Crown Copyright Reserved. © OS Licence No. 0100031673

| | |
|---------------|------------------------|
| Notes: | Status: |
| | Pre-examination Update |

Onshore Coordinate System
 Datum: OSGB 1936
 Spheroid: Airy 1830
 Projection: British National Grid
 Central Meridian: 2 W
 Vertical Reference: Newlyn



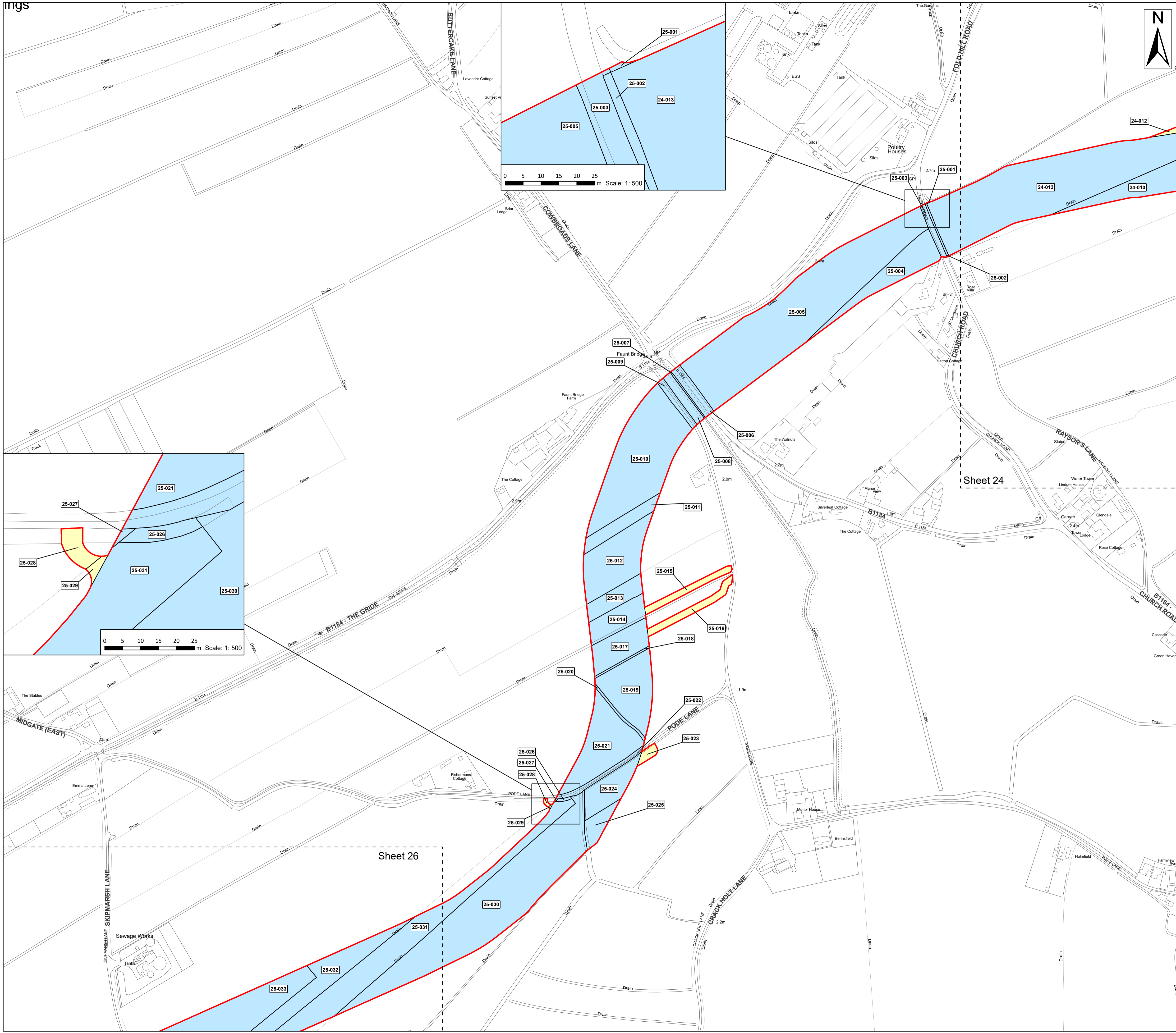
Outer Dowsing Offshore Wind 2.5 Land Plans V5 DCO Application

Drawing No: PP1-ODOW-DEV-CS-MAP-0005_02

| Drawing: 24 of 51 | | | Page Size: A1 | | |
|-------------------|-----------|-------------------------------|---------------|---------|----------|
| Rev No: | Date | Description | Drawn | Checked | Approved |
| 2.0 | July 2024 | Response to Section 51 Advice | SR | DM/ODOW | ODOW |
| 3.0 | Sept 2024 | Response to Rule 17 Letter | WS | DM/ODOW | ODOW |
| 4.0 | Oct 2024 | Deadline 1 | WS | DM/ODOW | ODOW |
| 5.0 | Nov 2024 | Deadline 2 | WS | DM/ODOW | ODOW |



This document may only be used for the purpose for which it was commissioned and in accordance with the terms of engagement for that commission. Unauthorised use of this document in any form whatsoever is prohibited.



Legend
 Order Limits
 Permanent Rights
 Temporary Rights

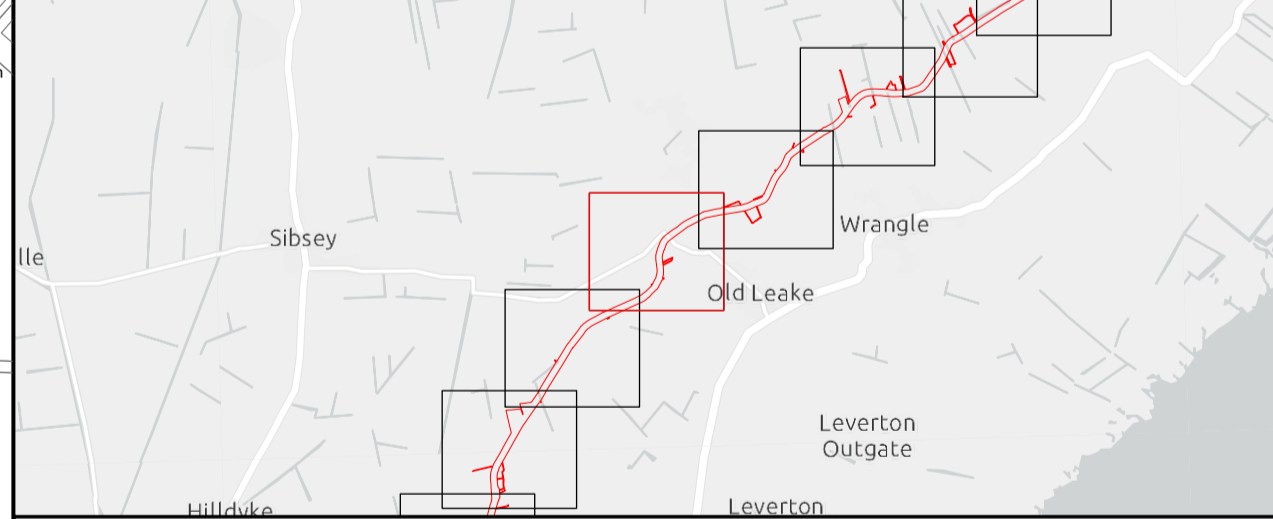
Source:
 Contains Esri Community Maps Contributors, Esri UK, Esri, TomTom, Garmin, Foursquare, GeoTechnologies, Inc, METI/NASA, USGS, Esri UK, Esri, TomTom, Garmin, Foursquare, GeoTechnologies, Inc, METI/NASA, USGS.
 Based upon the Ordnance Survey Map with the sanction of the controller of HM Stationery Office. Crown Copyright Reserved. © OS Licence No. 0100031673

Notes:

Status:
 Pre-examination Update

Onshore Coordinate System
 Datum: OSGB 1936
 Spheroid: Airy 1830
 Projection: British National Grid
 Central Meridian: 2 W
 Vertical Reference: Newlyn

0 0.05 0.1 0.15 0.2 0.25 km Scale: 1:2,500



Outer Dowsing Offshore Wind 2.5 Land Plans V5 DCO Application

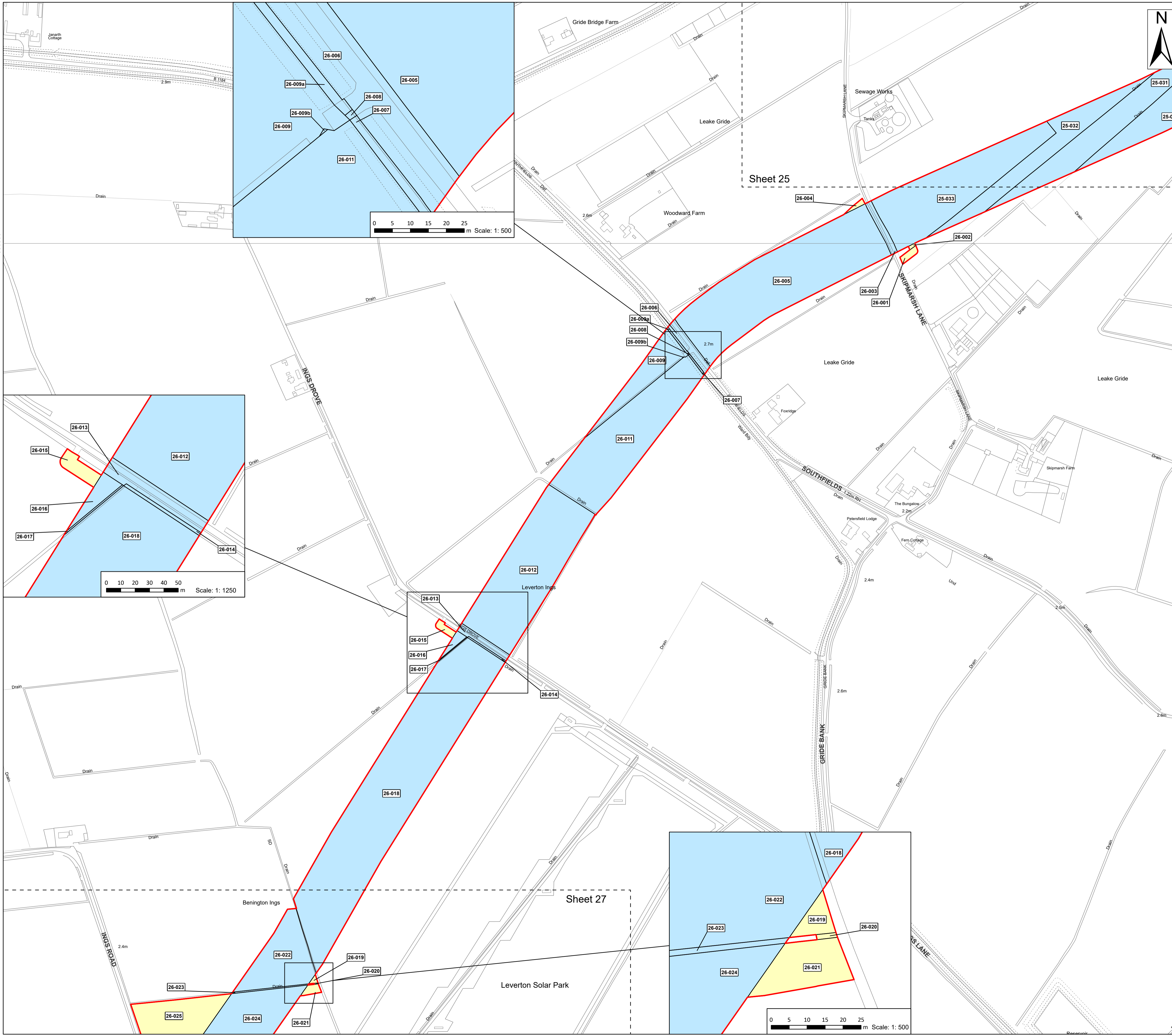
Drawing No: PP1-ODOW-DEV-CS-MAP-0005_02

Drawing: 25 of 51 Page Size: A1

| Rev No: | Date | Description | Drawn | Checked | Approved |
|---------|-----------|-------------------------------|-------|---------|----------|
| 2.0 | July 2024 | Response to Section 51 Advice | SR | DM/ODOW | ODOW |
| 3.0 | Sept 2024 | Response to Rule 17 Letter | WS | DM/ODOW | ODOW |
| 4.0 | Oct 2024 | Deadline 1 | WS | DM/ODOW | ODOW |
| 5.0 | Nov 2024 | Deadline 2 | WS | DM/ODOW | ODOW |



This document may only be used for the purpose for which it was commissioned and in accordance with the terms of engagement for that commission. Unauthorised use of this document in any form whatsoever is prohibited.



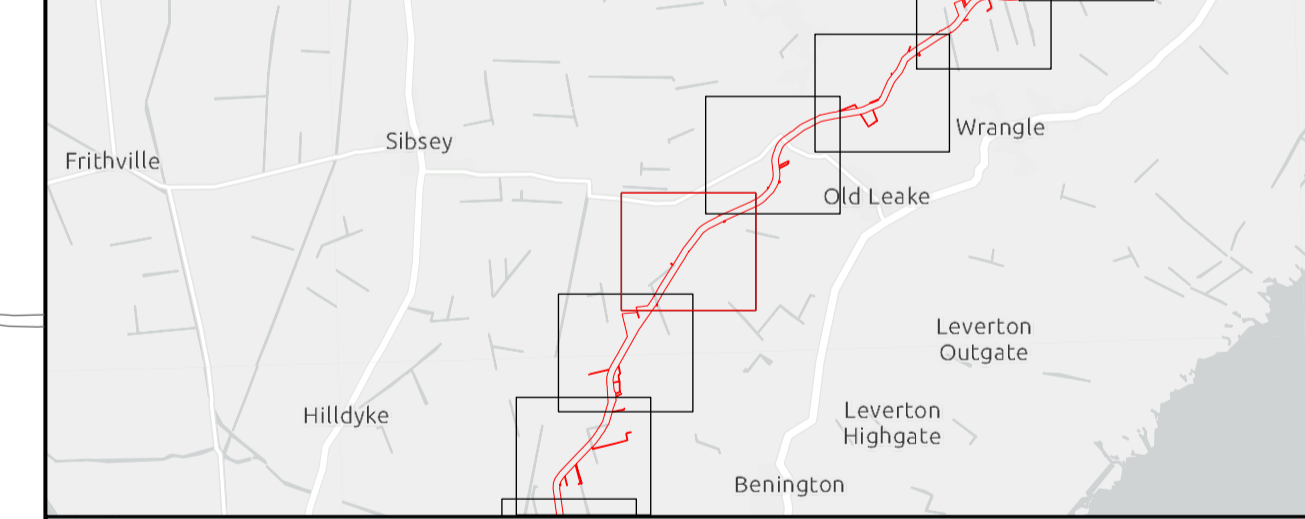
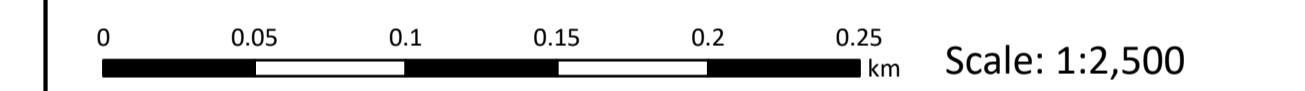
Legend

- Order Limits
- Permanent Rights
- Temporary Rights

Source:
 Contains Esri Community Maps Contributors, Esri UK, Esri, TomTom, Garmin, Foursquare, GeoTechnologies, Inc, METI/NASA, USGS, Esri UK, Esri, TomTom, Garmin, Foursquare, GeoTechnologies, Inc, METI/NASA, USGS.
 Based upon the Ordnance Survey Map with the sanction of the controller of HM Stationery Office. Crown Copyright Reserved. © OS Licence No. 0100031673

| | |
|---------------|------------------------|
| Notes: | Status: |
| | Pre-examination Update |

Onshore Coordinate System
 Datum: OSGB 1936
 Spheroid: Airy 1830
 Projection: British National Grid
 Central Meridian: 2 W
 Vertical Reference: Newlyn



Outer Dowsing Offshore Wind 2.5 Land Plans V5 DCO Application

Drawing No: PP1-ODOW-DEV-CS-MAP-0005_02

Drawing: 26 of 51 Page Size: A1

| Rev No. | Date | Description | Drawn | Checked | Approved |
|---------|-----------|-------------------------------|-------|---------|----------|
| 2.0 | July 2024 | Response to Section 51 Advice | SR | DM/ODOW | ODOW |
| 3.0 | Sept 2024 | Response to Rule 17 Letter | WS | DM/ODOW | ODOW |
| 4.0 | Oct 2024 | Deadline 1 | WS | DM/ODOW | ODOW |
| 5.0 | Nov 2024 | Deadline 2 | WS | DM/ODOW | ODOW |

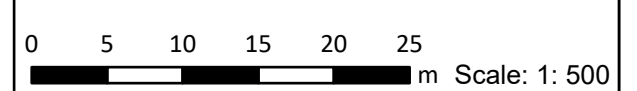

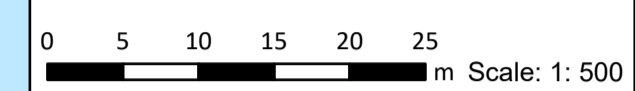


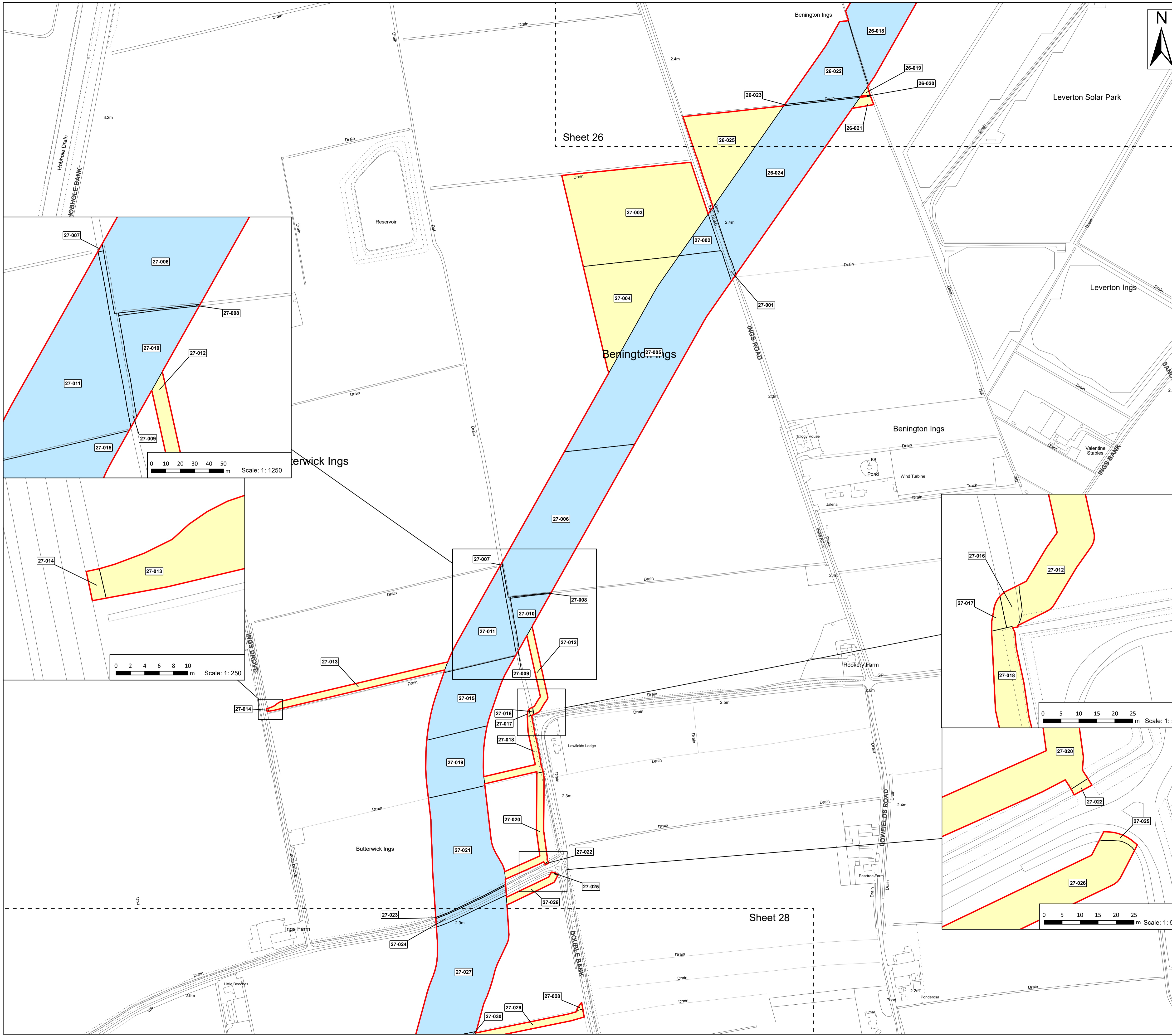
This document may only be used for the purpose for which it was commissioned and in accordance with the terms of engagement for that commission. Unauthorised use of this document in any form whatsoever is prohibited.

350000

Sheet 25

Sheet 27





- Legend**
- Order Limits
 - Permanent Rights
 - Temporary Rights

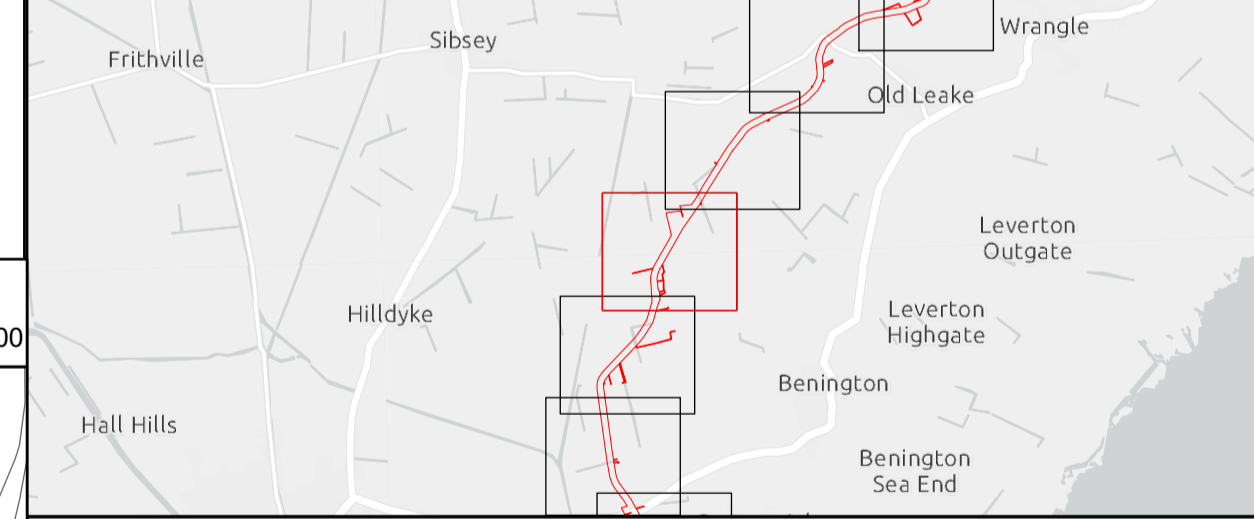
Source:
 Contains Esri Community Maps Contributors, Esri UK, Esri, TomTom, Garmin, Foursquare, GeoTechnologies, Inc, METI/NASA, USGS, Esri UK, Esri, TomTom, Garmin, Foursquare, GeoTechnologies, Inc, METI/NASA, USGS.
 Based upon the Ordnance Survey Map with the sanction of the controller of HM Stationery Office. Crown Copyright Reserved. © OS Licence No. 0100031673

Notes:

Status:
Pre-examination Update

Onshore Coordinate System
 Datum: OSGB 1936
 Spheroid: Airy 1830
 Projection: British National Grid
 Central Meridian: 2 W
 Vertical Reference: Newlyn

0 0.05 0.1 0.15 0.2 0.25 km Scale: 1:2,500



Outer Dowsing Offshore Wind 2.5 Land Plans V5 DCO Application

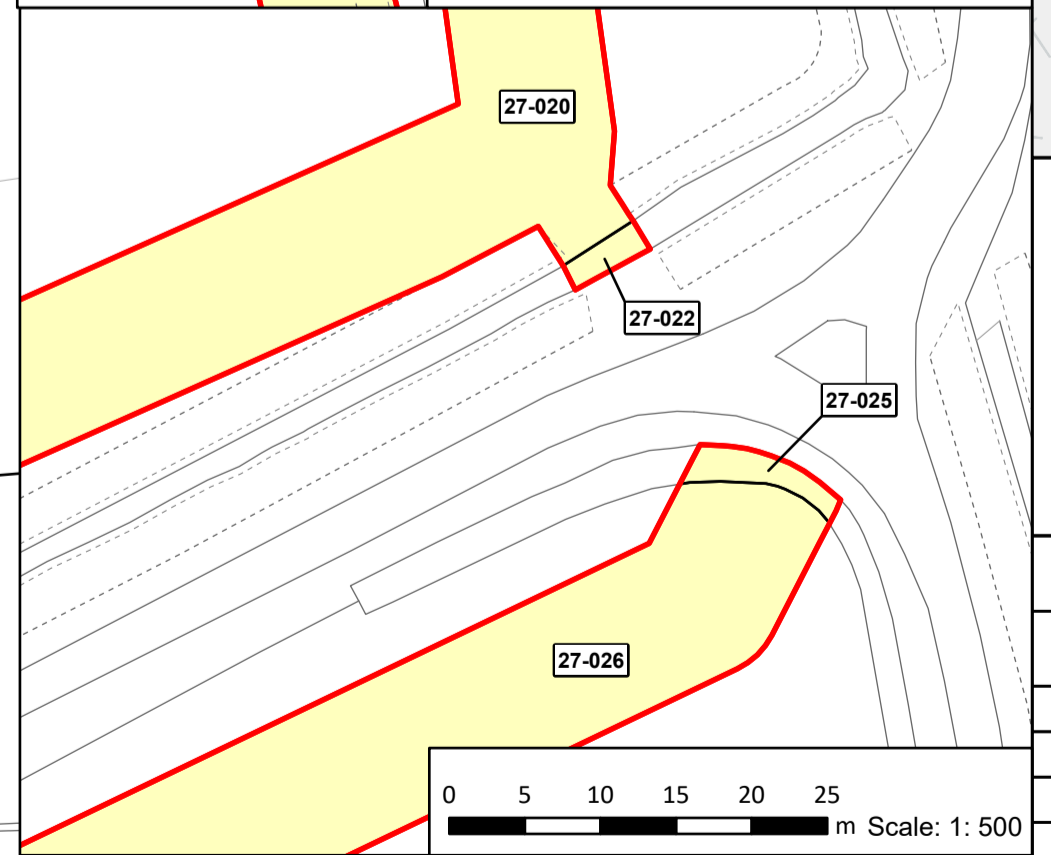
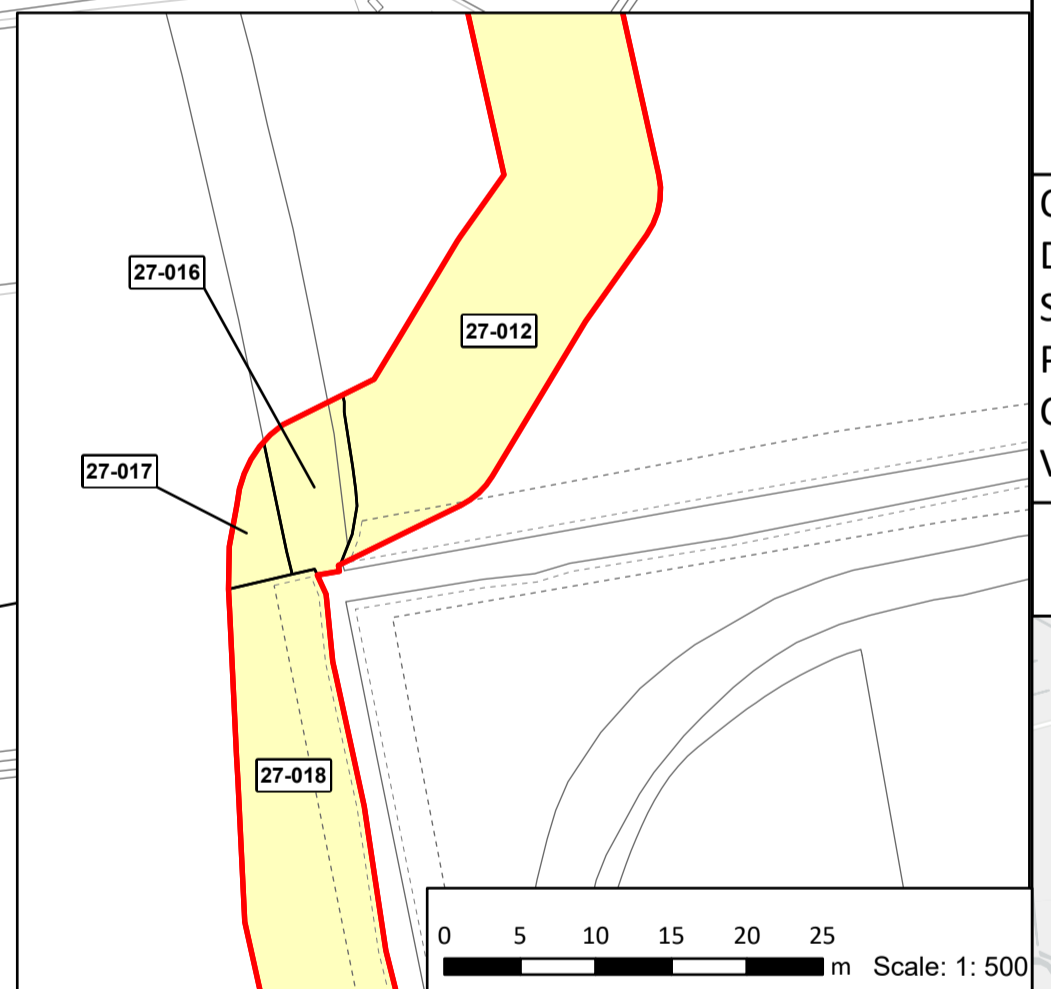
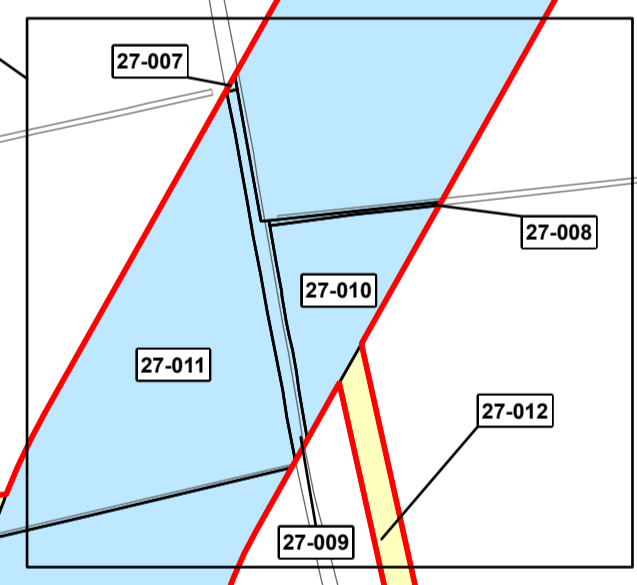
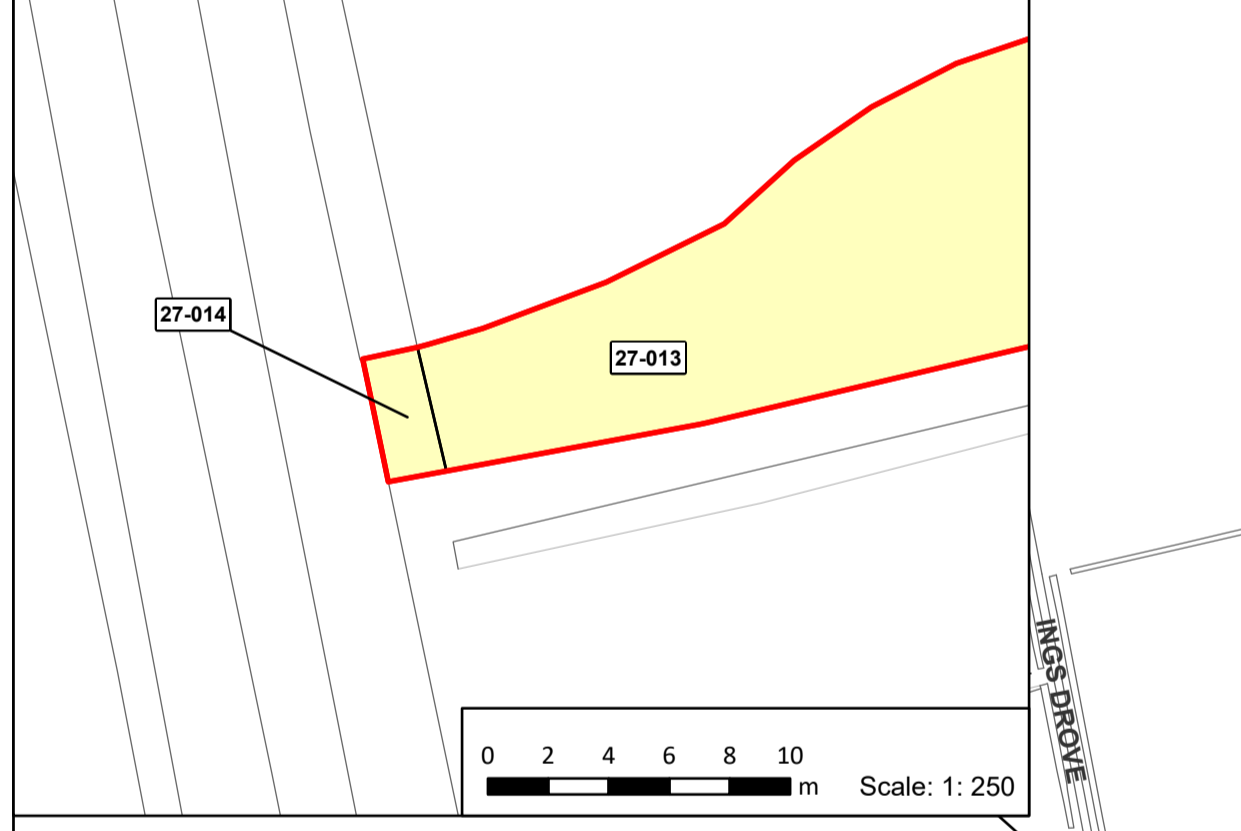
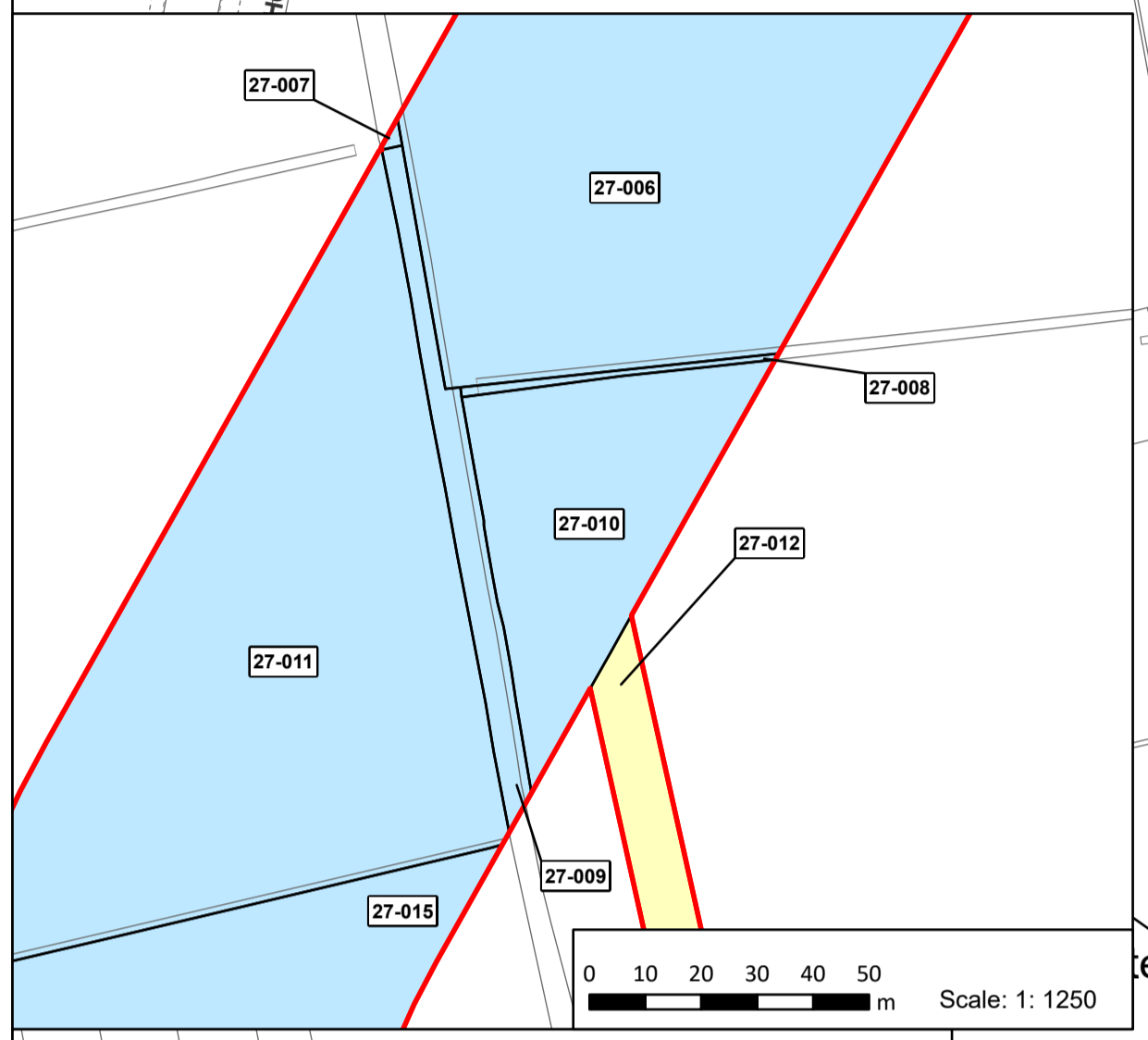
Drawing No: PP1-ODOW-DEV-CS-MAP-0005_02

Drawing: 27 of 51 Page Size: A1

| Rev No: | Date | Description | Drawn | Checked | Approved |
|---------|-----------|-------------------------------|-------|---------|----------|
| 2.0 | July 2024 | Response to Section 51 Advice | SR | DM/ODOW | ODOW |
| 3.0 | Sept 2024 | Response to Rule 17 Letter | WS | DM/ODOW | ODOW |
| 4.0 | Oct 2024 | Deadline 1 | WS | DM/ODOW | ODOW |
| 5.0 | Nov 2024 | Deadline 2 | WS | DM/ODOW | ODOW |



This document may only be used for the purpose for which it was commissioned and in accordance with the terms of engagement for that commission. Unauthorised use of this document in any form whatsoever is prohibited.



Sheet 26

Sheet 28